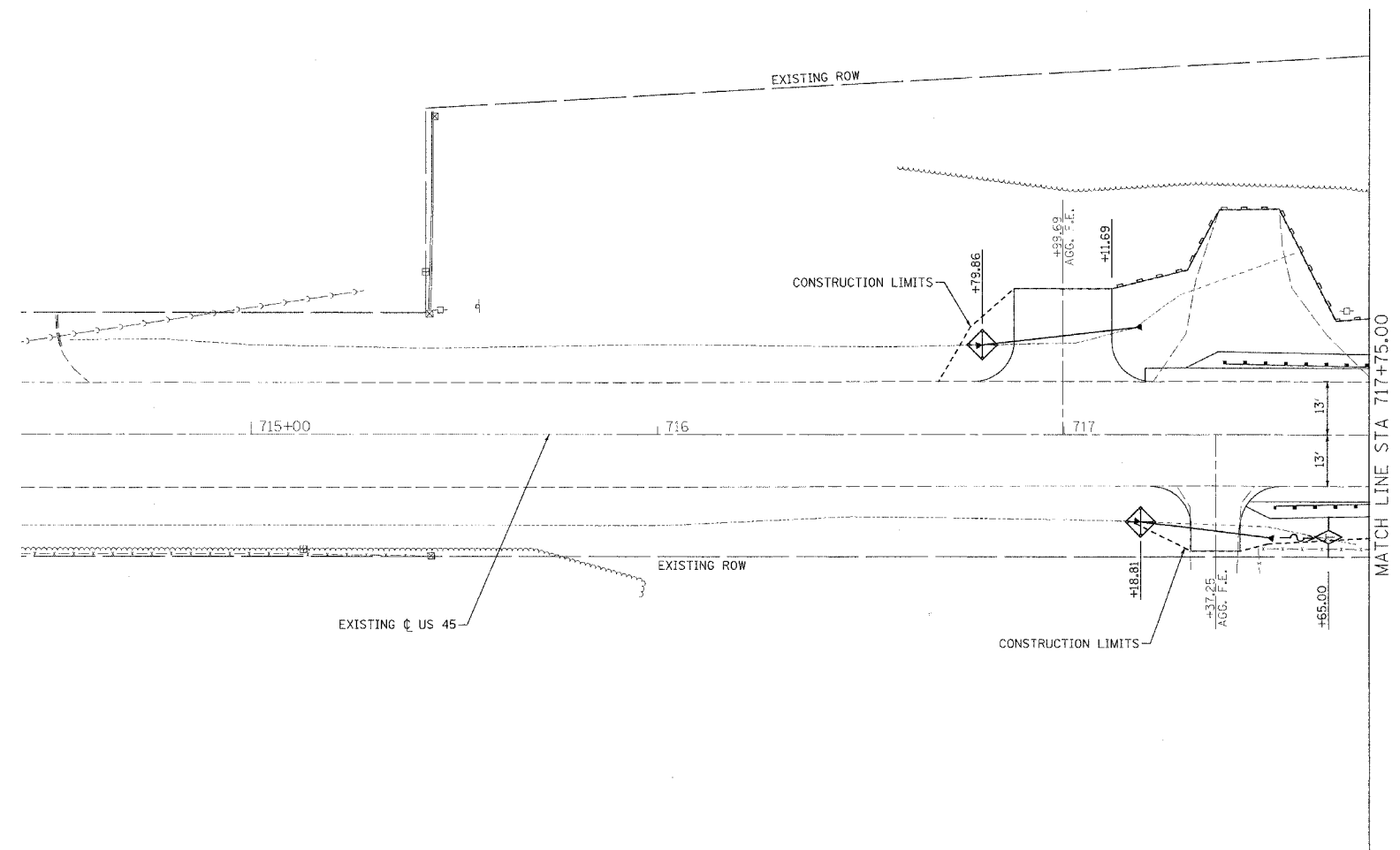


F.A.P. RTE.	SECTION	COUNTY	TOTAL SHEETS	SHEET NO.
*	**	***	68	17
STA. 716+50.00 TO STA. 722+50.00				
FED. ROAD DIST. NO. ILLINOIS FED. AID PROJECT				
* FAP 332 (IL 1); FAP 328 (US 45)				
** 101B-1; 48BR-1B-1				
*** WABASH / WAYNE				

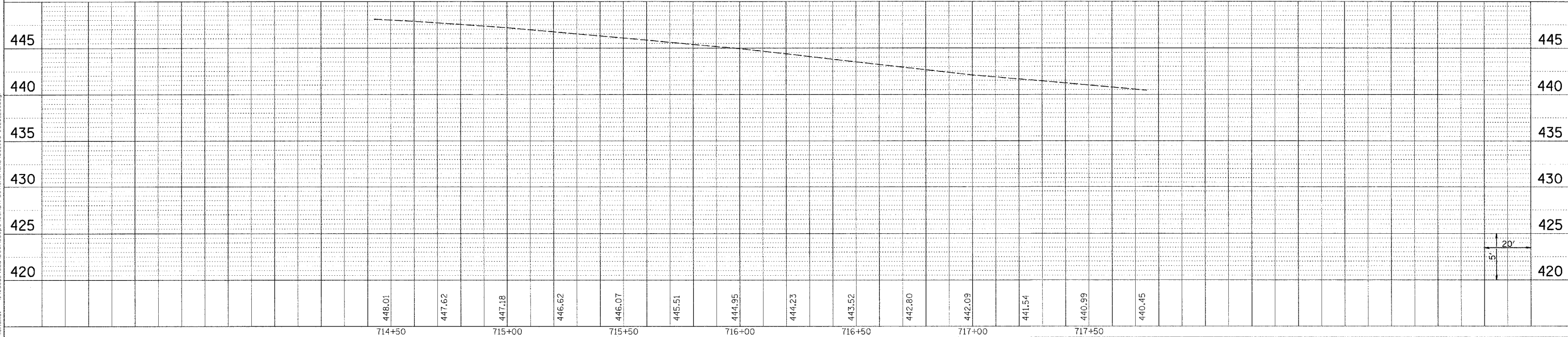

PLAN	DATE
SURVEYED	
ALIGNED	
CHECKED	
BY	
NO. OF WAY CHECKED	
CADD FILE NAME	

PROFILE	DATE
SURVEYED	
GRADE CHECKED	
BY	
NO. NOTED	
STRUCTURE	
NO. OF STRUCTURE	



LEGEND

- INLET AND PIPE PROTECTION
- TEMPORARY DITCH CHECK
- PERIMETER EROSION BARRIER



Plot Date: 7/16/2007
 Plot To: 48x68
 Plotted By: smp/jmh/eh
 Pen Table: 100:17d
 Filename: I:\06055\2006\Downscope\Cons\F\action.Plans\09-0020.EC04.dwg