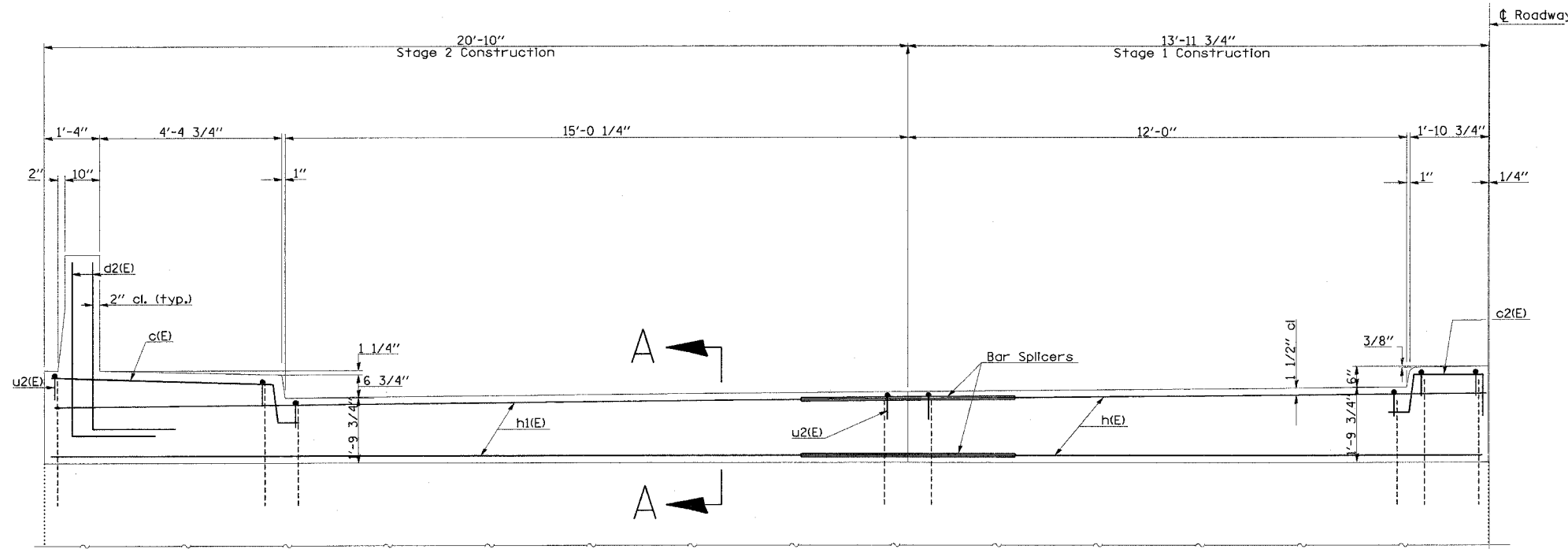
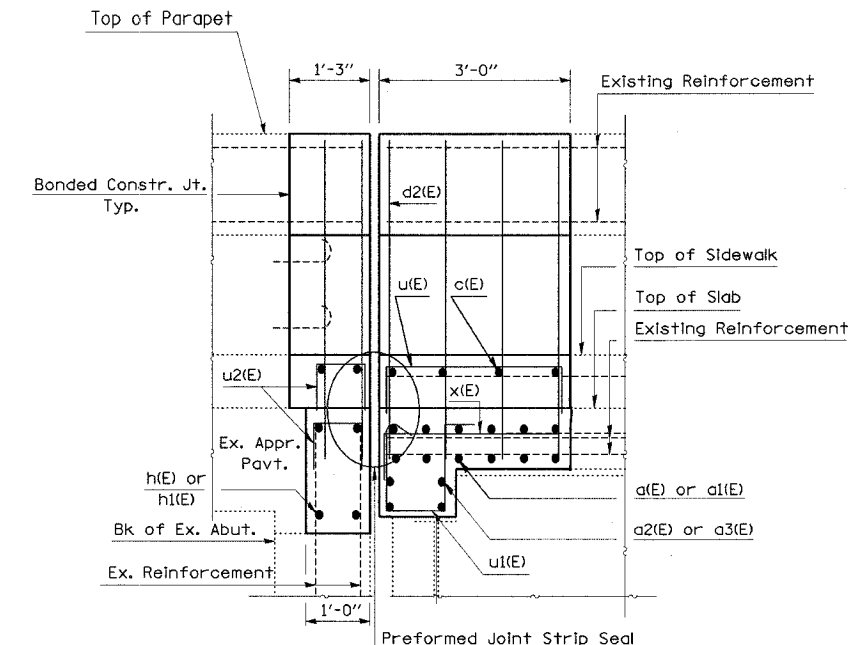


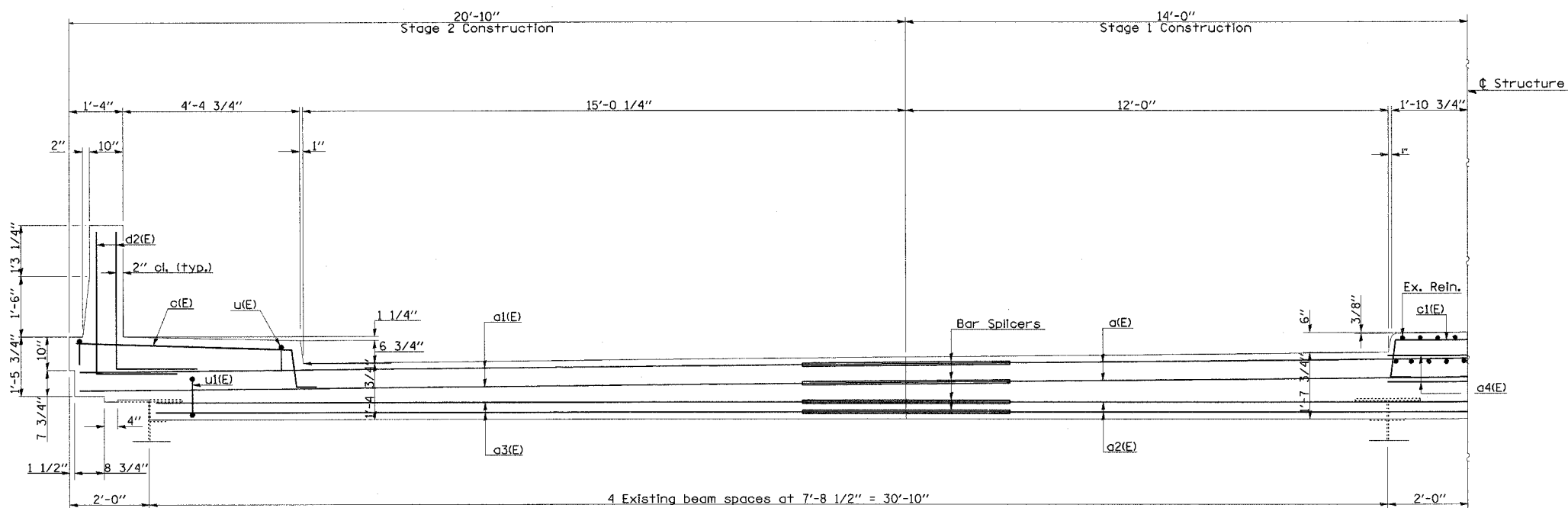
F.A. RTE.	SECTION	COUNTY	TOTAL SHEETS	SHEET NO.
		MACON	18	15
STA.	TO STA.			
FED. ROAD DIST. NO.	ILLINOIS FED. AID PROJECT			
• D-7 JOINT REPAIR 2007-3				



HALF ELEVATION  
(ABUTMENT)



PROPOSED EXPANSION JOINT  
SECTION A-A



HALF ELEVATION  
(DECK)

REVISIONS	
NAME	DATE

ILLINOIS DEPARTMENT OF TRANSPORTATION  
**EXPANSION JOINT REINFORCEMENT DETAILS**  
**SN 058-0020**  
SCALE: VERT. DATE  
HORIZ. DATE  
DRAWN BY  
CHECKED BY

PLOT DATE = 9/29/2007  
FILE NAME = c:\projects\74202\sub\07486\p.dgn  
PLOT SCALE = 58.00000 / IN.  
USER NAME = esartory