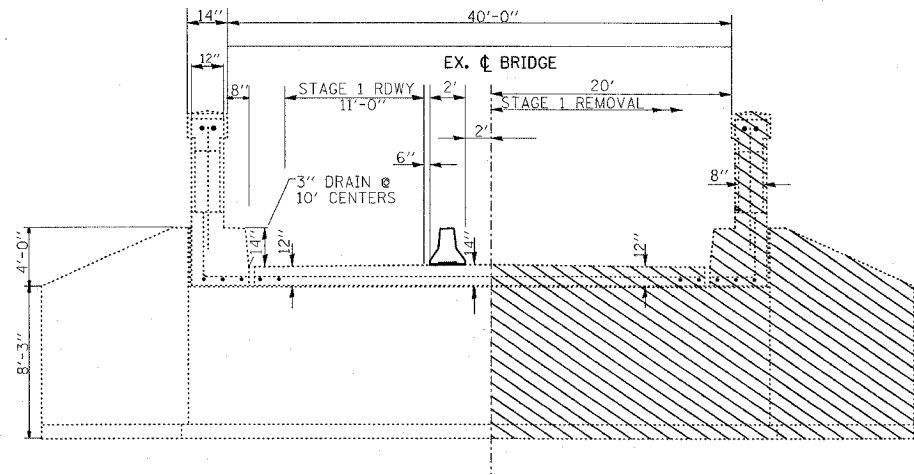
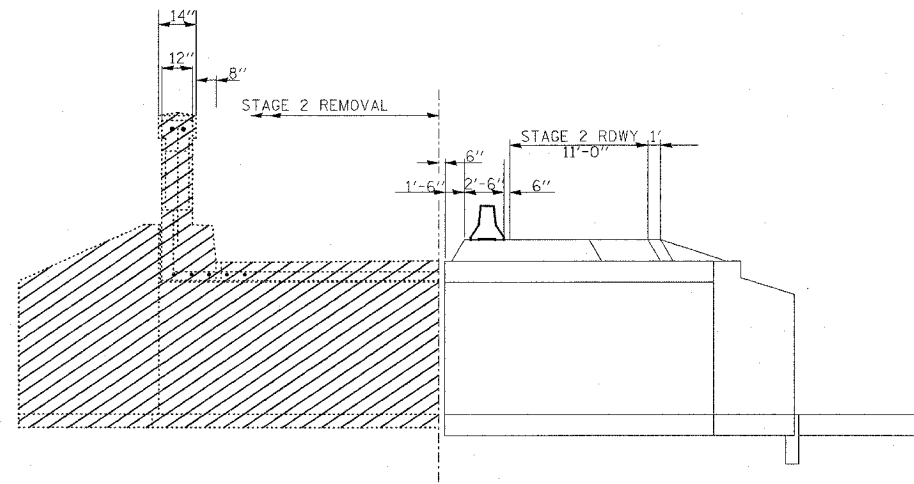


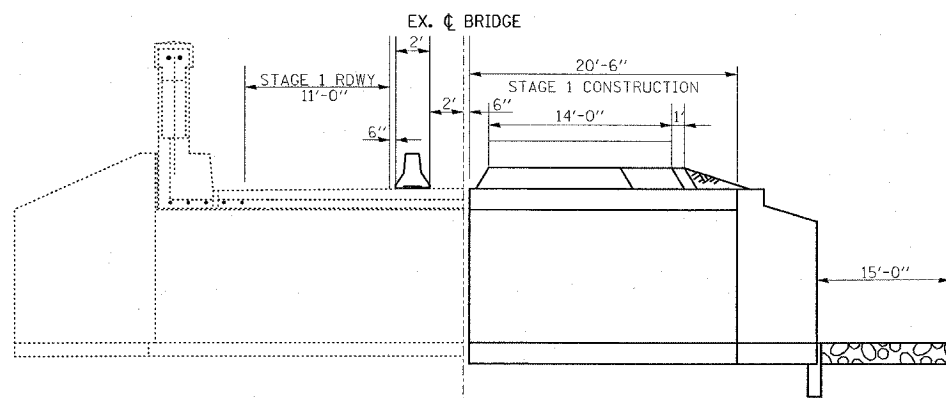
F.A.P. RTE.	SECTION	COUNTY	TOTAL SHEETS	SHEET NO.
785	137BR	BOND	29	24
STA.		TO STA.		
FED. ROAD DIST. NO.		ILLINOIS FED. AID PROJECT		



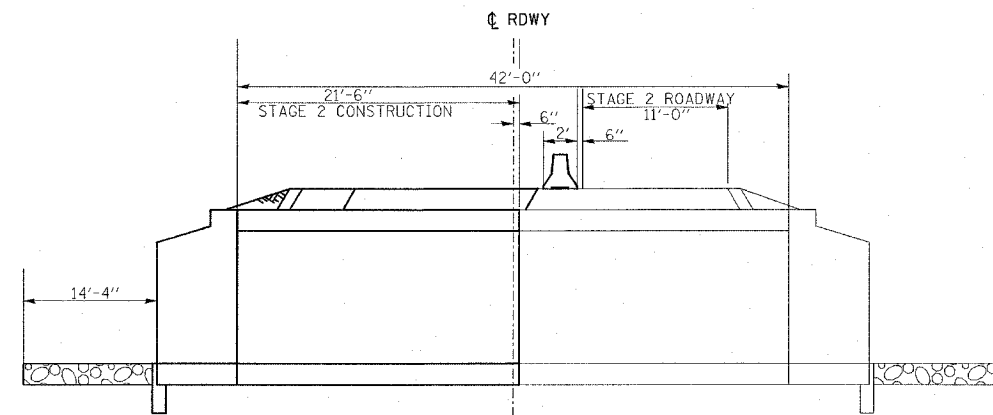
STAGE I REMOVAL




STAGE II REMOVAL



STAGE I CONSTRUCTION



STAGE II CONSTRUCTION

 TO BE REMOVED

PLOT DATE = 4/27/2007
 PLOT SCALE = 24.0000 / IN.
 USER NAME = csmartin

REVISIONS	
NAME	DATE

ILLINOIS DEPARTMENT OF TRANSPORTATION

STRUCTURE PLANS

FAP ROUTE 785
 SECTION 137BR
 BOND COUNTY