

FAP ROUTE	SECTION	COUNTY	TOTAL SHEETS	SHEET NO.
9393	37-BR	MADISON	38	1
FED. ROAD DIST. NO.		ILLINOIS	FED. AID PROJECT	

CONTRACT NO. 76304
39 total sheets

STATE OF ILLINOIS
DEPARTMENT OF TRANSPORTATION
DIVISION OF HIGHWAYS
**PROPOSED
HIGHWAY PLANS**

FAU ROUTE 9393 (MAIN ST.)
SECTION 37 BR
PROJECT NO: M-9393(001)
MADISON COUNTY
CITY OF TROY- 0.40 MILES N. OF U.S. 40
CULVERT REPLACEMENT

C-98-097-01

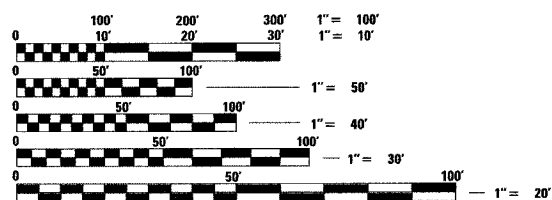
INDEX OF SHEETS

1. COVER SHEET
2. GENERAL NOTES
3. SUMMARY OF QUANTITIES
4. TYPICAL SECTIONS
5. SCHEDULES OF QUANTITIES
6. ALIGNMENT TIES
- 7-11. STAGE CONSTRUCTION AND TRAFFIC CONTROL PLANS
12. PLAN AND PROFILE
- 13-14. DRAINAGE AND UTILITY SHEETS
- 15-17. PLAT OF HIGHWAYS
18. PAVEMENT MARKING DETAILS
- 19-23. STRUCTURAL SHEETS
- 24-27. STORM WATER POLLUTION PREVENTION PLAN
28. PROJECT DETAILS
29. WIDE LOAD SIGNING PLAN
- 30-34. CROSS SECTIONS (MAIN STREET)
- 35-38. CROSS SECTIONS (TEMPORARY RUNAROUND)

STANDARDS

000001-04	604001-02	666001
001001-01	604006-02	701006-02
001006	604036-01	701321-08
280001-03	604066-01	701501-03
442201-02	604091-01	701801-03
602306-01	606001-03	702001-06
602401-01	630001-07	704001-03
602406-02	630301-04	780001-01
602601-01	635006-02	805001
602701-01	635011-01	

MICROFILMED _____
REEL NUMBER _____
AWARDED _____
RESIDENT ENGINEER _____
AS BUILT CHANGES WERE MADE
ON THE FOLLOWING SHEETS



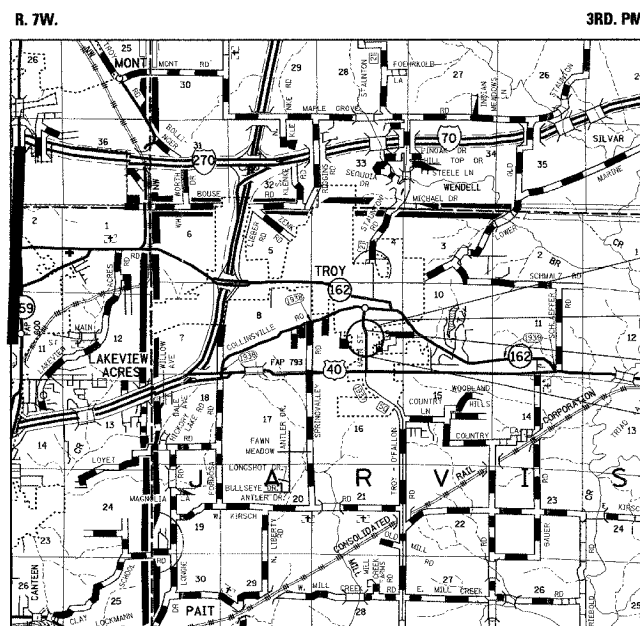
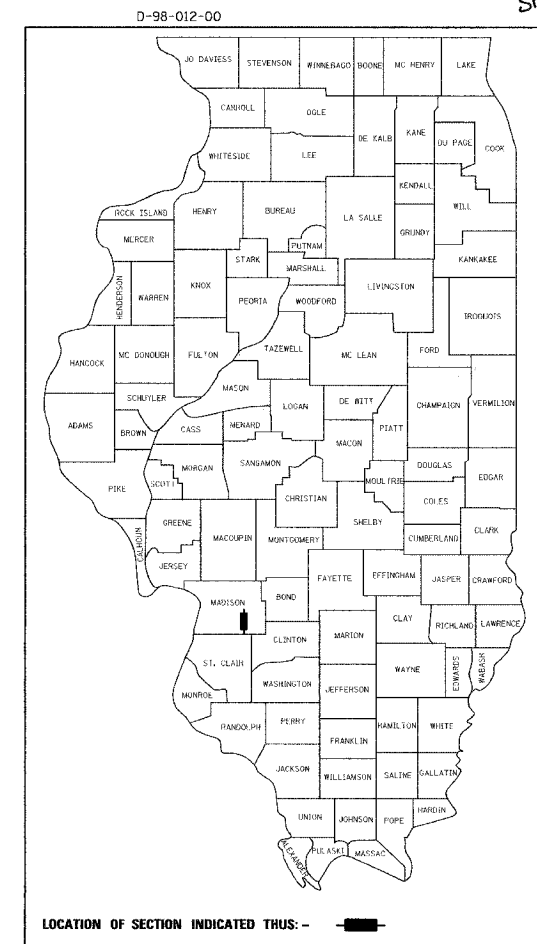
FULL SIZE PLANS HAVE BEEN PREPARED USING STANDARD ENGINEERING SCALES, REDUCED SIZED PLANS WILL NOT CONFORM TO STANDARD SCALES, IN MAKING MEASUREMENTS ON REDUCED PLANS, THE ABOVE SCALES MAY BE USED.

J.U.L.I.E.
JOINT UTILITY LOCATION INFORMATION FOR EXCAVATION
1-800-892-0123

CONTRACT NO. 76304

FUNCTIONAL CLASSIFICATION = MINOR ARTERIAL (URBAN)
ADT = 7,800 (1996) 11,100 (2020)

GROSS PROJECT LENGTH = 545.62 FT (0.103 MILE)
NET PROJECT LENGTH = 545.62 FT (0.103 MILE)




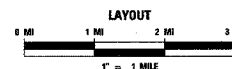
PROJECT LOCATION

BEGIN STA = 26+57.00

STRUCTURE NO. 060-2407
STA. 28+88.77

END STA = 32+02.62

PROJECT BEGIN (APPROX.)
LATITUDE: 89°53'00" W
LONGITUDE: 38°43'30" N
PROJECT END (APPROX.)
LATITUDE: 89°52'59" W
LONGITUDE: 38°43'24" N



STATE OF ILLINOIS
DEPARTMENT OF TRANSPORTATION
DIVISION OF HIGHWAYS

SUBMITTED March 22, 2007
Mary C. Romo
DEPUTY DIRECTOR OF HIGHWAYS, REGION 5 ENGINEER

PASSED May 11, 2007
Eric E. Harms
INTERIM ENGINEER OF DESIGN AND ENVIRONMENT

APPROVED May 11, 2007
Milton R. Seep
DIRECTOR, DIVISION OF HIGHWAYS

**PRINTED BY THE AUTHORITY
OF THE STATE OF ILLINOIS**

Robert A. DeConcini 01/17/07
ROBERT S. DECONCINI, P.E. DATE
LICENSE NO. 062-51574 EXPIRES 11-30-2007

PREPARED BY:
TWM THOUVENOT, WADE & MOERCHEN, INC.

PROJECT ENGINEER: PATTI LEBEAU (618)-346-3179
SQUAD CONTACT: ART MUEHLFELD (618)-346-3209