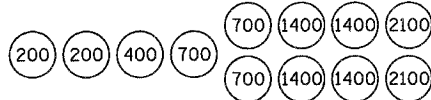
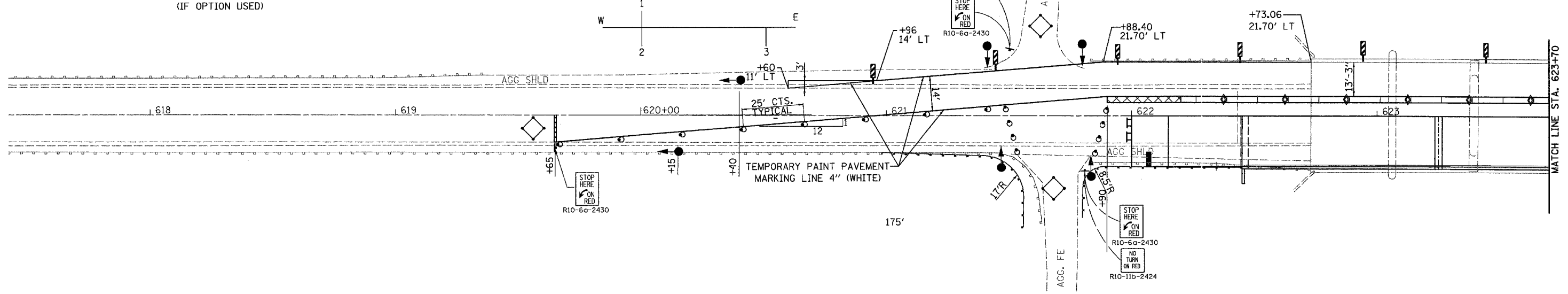


F.A.P. RTE.	SECTION	COUNTY	TOTAL SHEETS	SHEET NO.
785	134-1BR-2	MADISON	56	13
STA. 617+50		TO STA. 630+00		
FED. ROAD DIST. NO.		ILLINOIS FED. AID PROJECT		

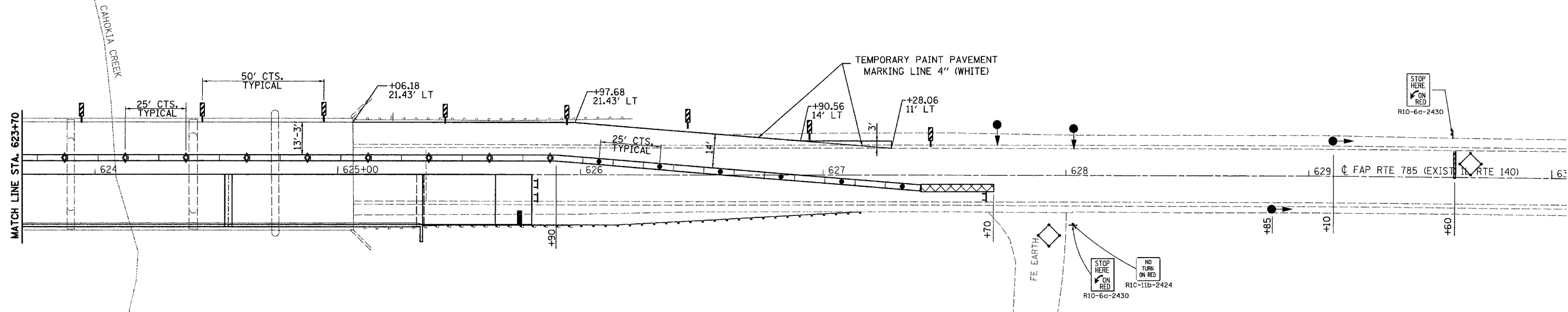


SAND MODULE IMPACT ATTENUATOR LAYOUT (IF OPTION USED)

		SEQUENCE OF OPERATIONS											
PHASE		A	B	C	D								
INTERVAL	1	2	3	4	5	6	7	8	9	10	11	12	
EB	G	Y	R	R	R	R	R	R	R	R	R	R	R
WB	R	R	R	G	Y	R	R	R	R	R	R	R	R
ENT. 1&2	R	R	R	R	R	R	R	R	R	G	Y	R	R
ENT. 3	R	R	R	R	R	R	R	G	Y	R	R	R	R



DATE: _____
 BY: _____
 SURVEYED: _____
 PLOTTED: _____
 CHECKED: _____
 RT. OF WAY CHECKED: _____
 NO. _____
 DADD FILE NAME: _____




**STAGE I
SEQUENCE OF OPERATIONS**

- PRIOR TO INSTALLING TEMPORARY TRAFFIC CONTROL DEVICES FOR STAGING OPERATIONS, CONSTRUCT BITUMINOUS BASE COURSE USING TRAFFIC CONTROL AND PROTECTION 701006, 701301, 701306 AND 701326.
- INSTALL TEMPORARY TRAFFIC SIGNALS, ATTENUATOR BASES, ATTENUATORS, TEMPORARY CONCRETE BARRIERS AND DRUMS USING TRAFFIC CONTROL AND PROTECTION STANDARDS 701006, 701201, AND 701301, AND ALL OTHER ITEMS AS PER THESE DETAILS AND AS PER LANE CLOSURE 2L, 2W, BRIDGE REPAIR WITH BARRIER STANDARD 701321. BEGIN OPERATING UNDER STAGE I TRAFFIC CONDITIONS WITH THE AID OF TRAFFIC CONTROL AND PROTECTION STANDARD 701201 AND 701006.
- DRIVE TEMPORARY SHEET PILING, REMOVE EXISTING PAVEMENT, GUARDRAIL AND TRAFFIC BARRIER TERMINALS, EXCAVATE AND REMOVE A PORTION OF THE EXISTING STRUCTURE.
- CONSTRUCT THE NEW PORTION OF THE PROPOSED STRUCTURE, BACKFILL, COMPACT, CONSTRUCT PAVEMENT, BRIDGE APPROACH PAVEMENT, BRIDGE APPROACH PAVEMENT CONNECTOR, INLETS, STEEL PLATE BEAM GUARDRAIL, TRAFFIC BARRIER TERMINALS AND GRADING.

LEGEND

- TRAFFIC SIGNALS
- DRUM WITH STEADY BURNING LIGHT
- STOP LINE 24"
- IMPACT ATTENUATORS, TEMPORARY (NON-REDIRECTIVE) TEST LEVEL 3
- DOUBLE VERTICAL PANEL
- TYPE C BIDIRECTIONAL REFLECTOR
- TYPE III BARRICADE WITH FLASHING LIGHTS
- TEMPORARY CONCRETE BARRIER
- STEADY BURNING LIGHTS AND DOUBLE VERTICAL PANELS

- NOTES:
- FOR ADDITIONAL SIGNING, SEE THE WIDE LOAD SIGNING PLAN SHEET.
 - THE COST OF THE ADDITIONAL R10 SIGNS AND ADDITIONAL TYPE III BARRICADES SHALL BE INCLUDED IN THE COST OF TRAFFIC CONTROL AND PROTECTION, STANDARD 701321.
 - THE BOTTOM 6" OF THE TEMPORARY CONCRETE BARRIER SHALL BE PAINTED WITH TEMPORARY PAVEMENT MARKING "WHITE". THE COST FOR THIS WORK SHALL BE INCLUDED IN THE COST OF THE TEMPORARY CONCRETE BARRIER.
 - FOR DETAIL OF DETECTOR LOOP INSTALLATION AT FIELD ENTRANCES SEE DETAIL SHEET NO. 46



REVISIONS	
NAME	DATE

ILLINOIS DEPARTMENT OF TRANSPORTATION
TRAFFIC CONTROL STAGE I
 FAP ROUTE 785
 SECTION 134-1BR-2
 MADISON COUNTY

PLOT DATE = 02/21/2007
 FILE NAME = H:\A\250694\Technical Production\Structural\SN 888-02-10\Microstation\Sdgt1n0805a.dgn
 PLOT SCALE = 20.0/20.0 / IN.
 USER NAME = #USER#