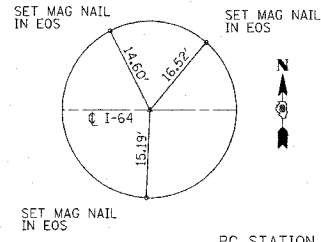


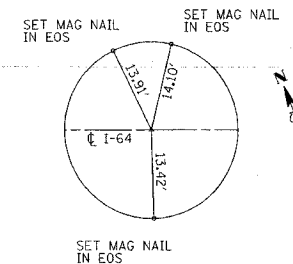
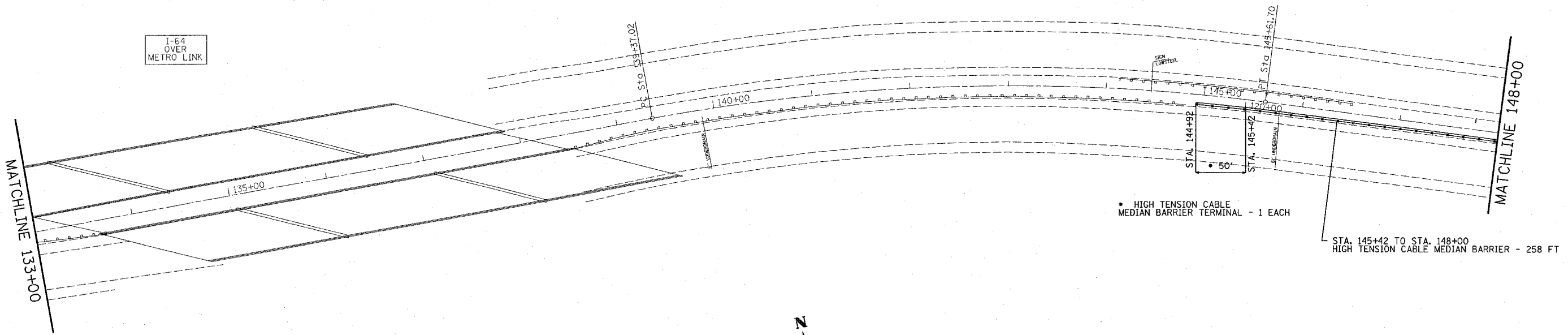
| F.A.I. RTE. | SECTION | COUNTY | TOTAL SHEETS | SHEET NO. |
|---------------------|-----------------|---------------------------|--------------|-----------|
| 64 | 82-(1,2,3,4)I-1 | ST. CLAIR | 42 | 11 |
| STA. | | TO STA. | | |
| FED. ROAD DIST. NO. | | ILLINOIS FED. AID PROJECT | | |



PC STATION 139+37.02
SET I.P. WITH CAP

EXIST. CURVE 3
PI STA. = 142+51.80
 $\Delta = 17^\circ 27' 33''$ (RT)
D = 2° 47' 42"
R = 2,050.00'
T = 314.78'
L = 624.68'
E = 24.03'
 $\theta =$ -----
T.R. = -----
S.E. RUN = -----
P.C. STA. = 139+37.02
P.T. STA. = 145+61.70

I-64
OVER
METRO LINK



PT STATION 145+61.70
SET I.P. WITH CAP

BM: ELEV. 431.36 STA. 143+30
CHISELED 'X' CONC. LIGHT POLE FOUNDATIONS

| REVISIONS | |
|-----------|------|
| NAME | DATE |
| | |
| | |
| | |
| | |
| | |
| | |
| | |
| | |
| | |
| | |

ILLINOIS DEPARTMENT OF TRANSPORTATION
PLAN VIEW
FAI RTE 64
SECTION 82-(1,2,3,4)I-1
ST. CLAIR COUNTY

SCALE: VERT. _____
HORIZ. _____
DATE _____ DRAWN BY _____
CHECKED BY _____

PLOT DATE = DATE
PLOT SCALE = SCALE
REFERENCE = REF