

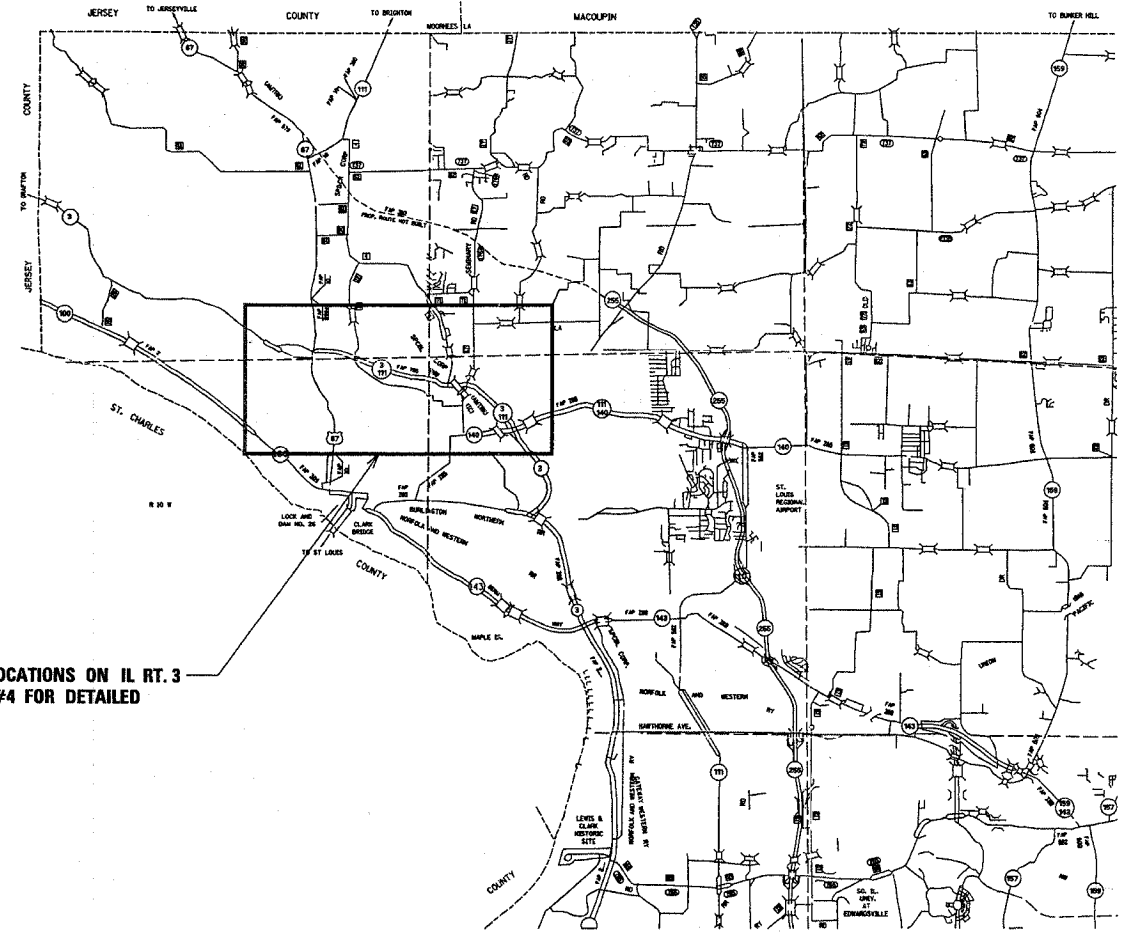
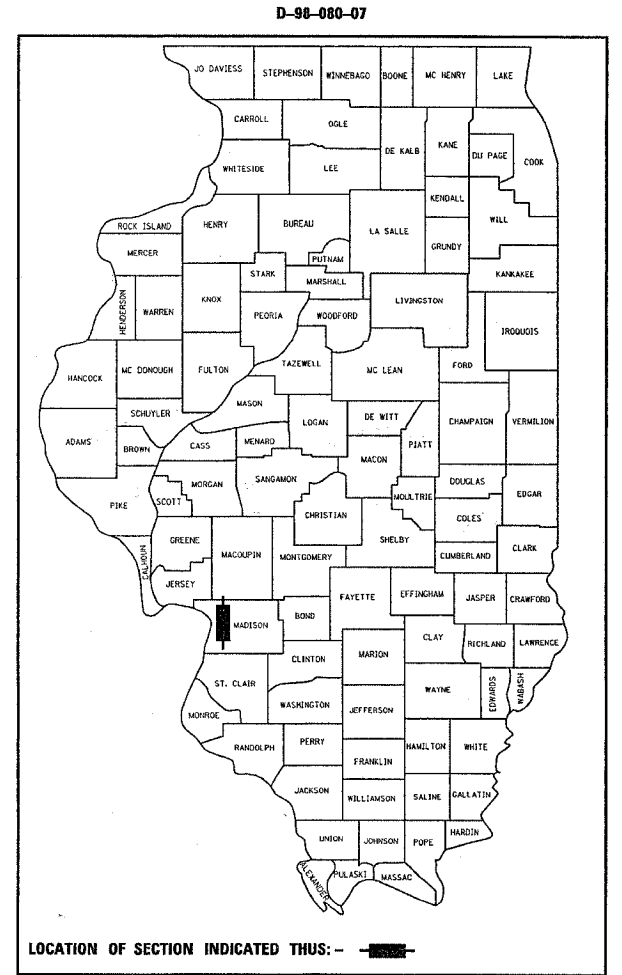
76B06

P. & A. NO.	SECTION	COUNTY	TOTAL SHEETS	SHEET NO.
789	1RS-1	MADISON	26	1
STA.	TO STA.		EXISTING CONDITIONS:	

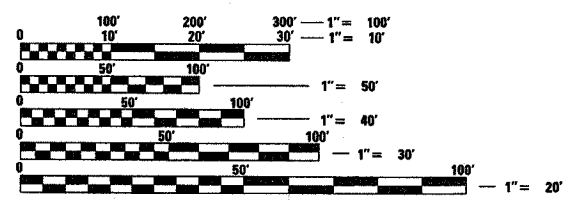
STATE OF ILLINOIS
DEPARTMENT OF TRANSPORTATION
DIVISION OF HIGHWAYS
**PROPOSED
HIGHWAY PLANS**
FAP ROUTE 789 (IL 3)
SECTION 1RS-1
~~PROJECT~~
MILLING AND RESURFACING
MADISON COUNTY
C-98-084-07

FOR INDEX OF SHEETS, SEE SHEET NO. 2

PLAN	SUBMITTED	DATE
NOTE BOOK	ALLOWED	
NO.	PT. OF WAY CHECKED	
	DATE FILED	



THIS PROJECT CONSISTS OF 3 LOCATIONS ON IL RT. 3 IN ALTON/GODFREY. SEE SHEET #4 FOR DETAILED INFORMATION



FULL SIZE PLANS HAVE BEEN PREPARED USING STANDARD ENGINEERING SCALES. REDUCED SIZED PLANS WILL NOT CONFORM TO STANDARD SCALES. IN MAKING MEASUREMENTS ON REDUCED PLANS, THE ABOVE SCALES MAY BE USED.

J.U.L.I.E.
JOINT UTILITY LOCATION INFORMATION FOR EXCAVATION
1-800-892-0123

CONTRACT NO. 76B06

GROSS LENGTH: 17930 FT. (3.40 MI.)
NET LENGTH: 4779 FT. (0.91 MI.)

SCALE: 1" = 3 MILES

STATE OF ILLINOIS
DEPARTMENT OF TRANSPORTATION
DIVISION OF HIGHWAYS

SUBMITTED April 5 2007
Mary C. Lomic
DEPUTY DIRECTOR OF HIGHWAYS
REGION FIVE ENGINEER

May 11 2007
Eric E. Haral
INTERIM ENGINEER OF DESIGN AND ENVIRONMENT

May 11 2007
Milton R. Suss
DIRECTOR, DIVISION OF HIGHWAYS

PRINTED BY THE AUTHORITY OF THE STATE OF ILLINOIS

PROJECT ENGINEER: PATTI LEBEAU 618-346-3179
SQUAD LEADER: TIM PADGETT 618-346-3284