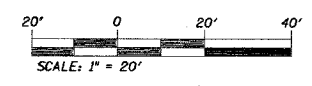
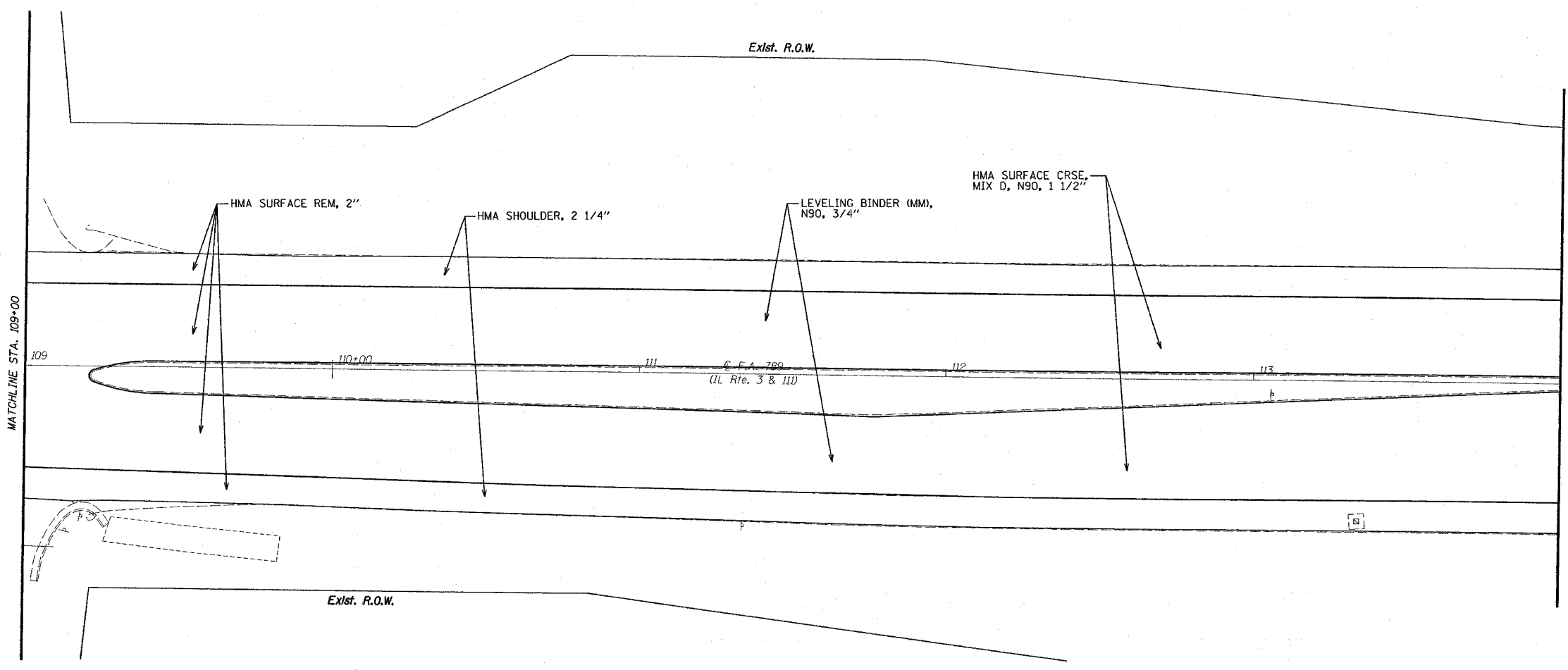
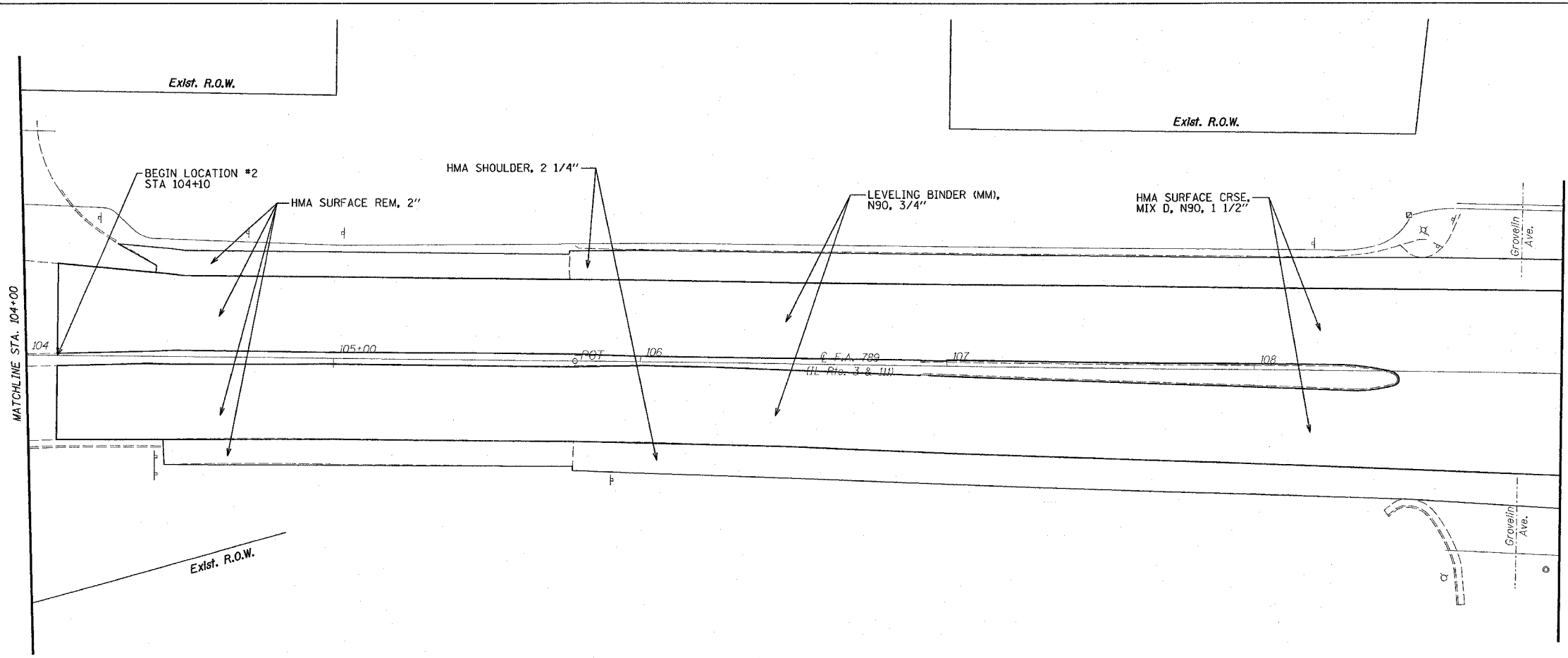


P.A.R. NO.	SECTION	COUNTY	TOTAL SHEETS	SHEET NO.
789	IRS-1	MADISON	26	B
STA. 104+10		TO STA. 114+00		
EXISTING CONDITIONS:				

PLAN	DATE
SURVEYED	
ALIGNED	
CHECKED	
DATE	
BY	
NO.	



ILLINOIS DEPARTMENT OF TRANSPORTATION

**PLAN SHEETS
LOCATION #2**

F.A. 789 (IL RTE. 3 & 111)
SECTION IRS-1
MADISON COUNTY

PLOT DATE: 1/5/2007

DATE: 4/5/2007
BY: [Signature]
NO.: