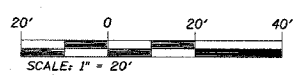
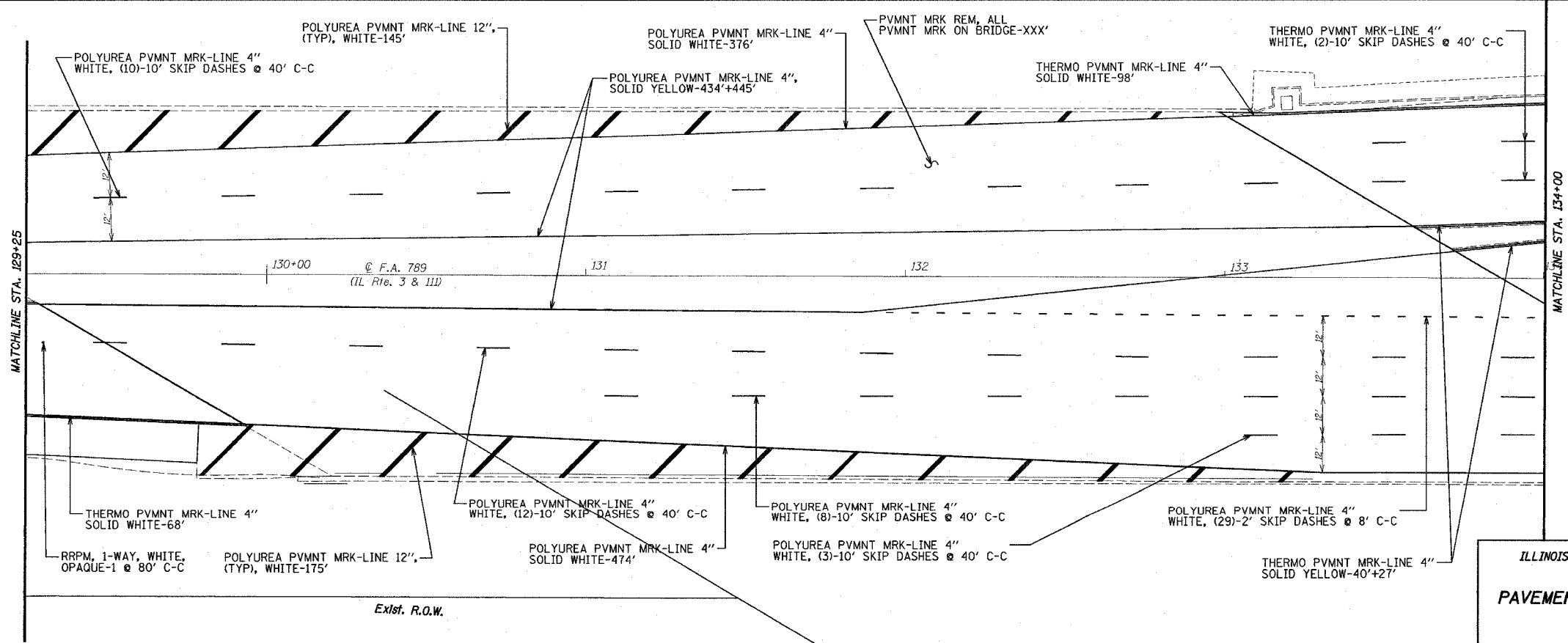
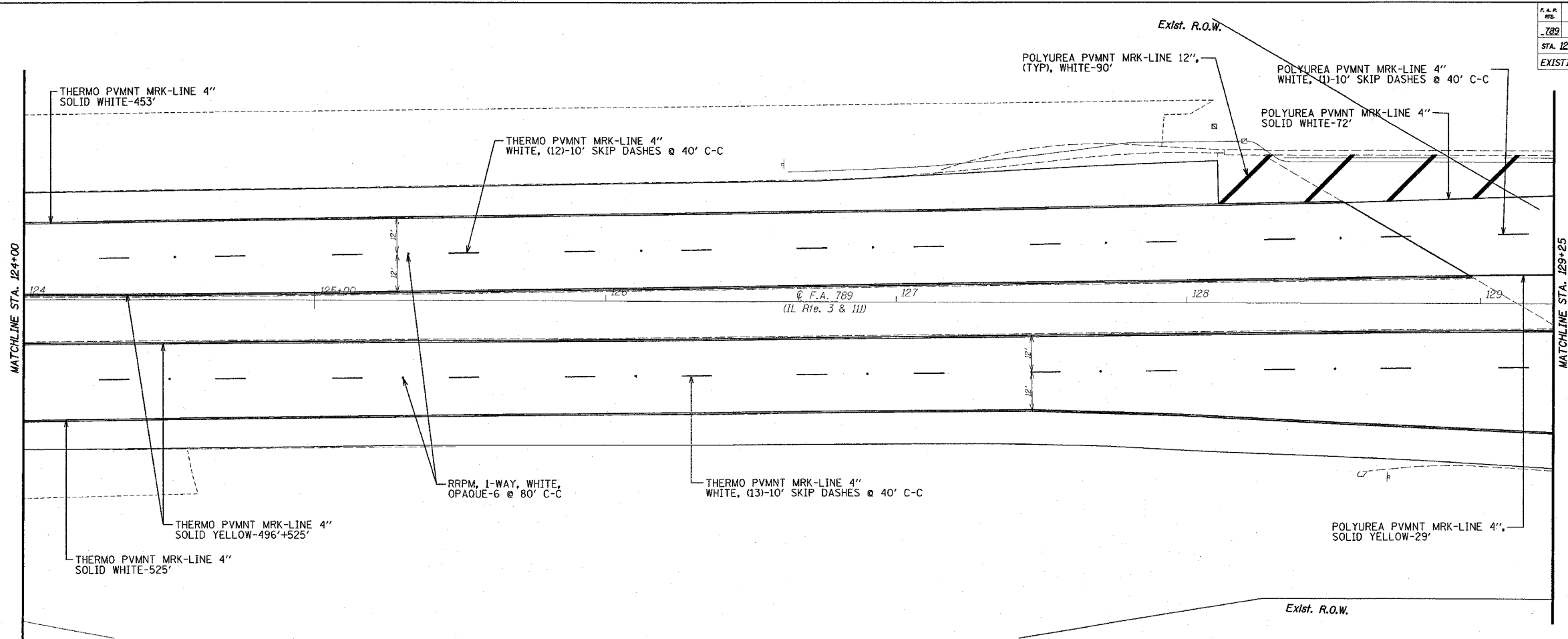


| F.A.P. NO. | SECTION | COUNTY | TOTAL SHEETS | SHEET NO. |
|-------------|---------|----------------|--------------|-----------|
| 789 | IRS-1 | MADISON | 26 | 19 |
| STA. 124+00 | | TO STA. 134+00 | | |

EXISTING CONDITIONS:

| PLAN | DATE | BY |
|----------|------|----|
| DESIGNED | | |
| PLOTTED | | |
| CHECKED | | |
| DATE | | |



ILLINOIS DEPARTMENT OF TRANSPORTATION
**PAVEMENT MARKING & ELECTRICAL
LOCATION #2**
F.A. 789 (IL RTE. 3 & 111)
SECTION IRS-1
MADISON COUNTY

PLOT DATE: 4/5/2007

#00175#
4/5/2007
c:\p\00175\00175.dwg
PLT
4/5/2007