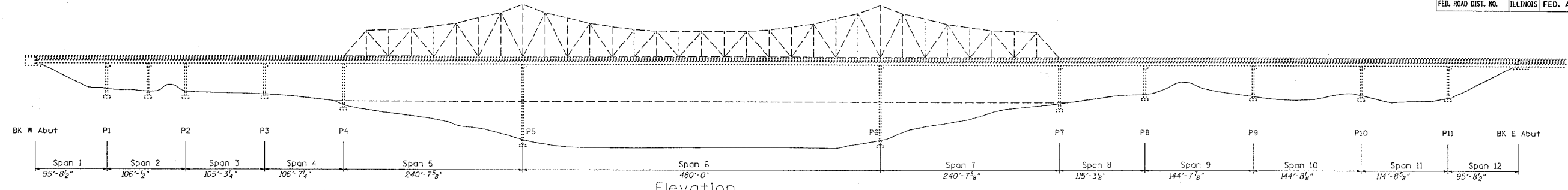
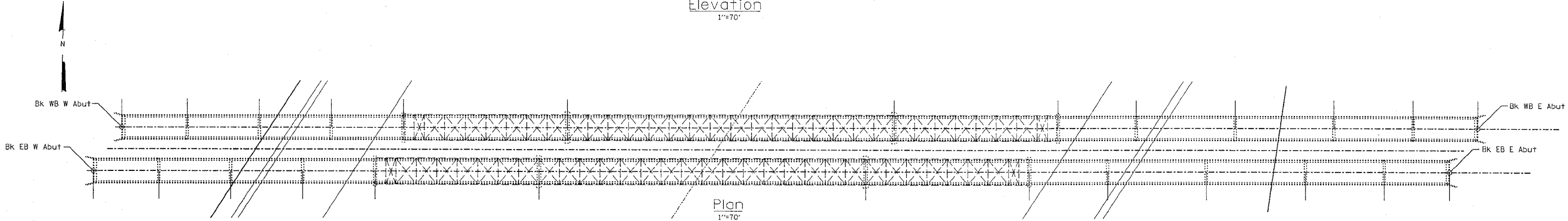


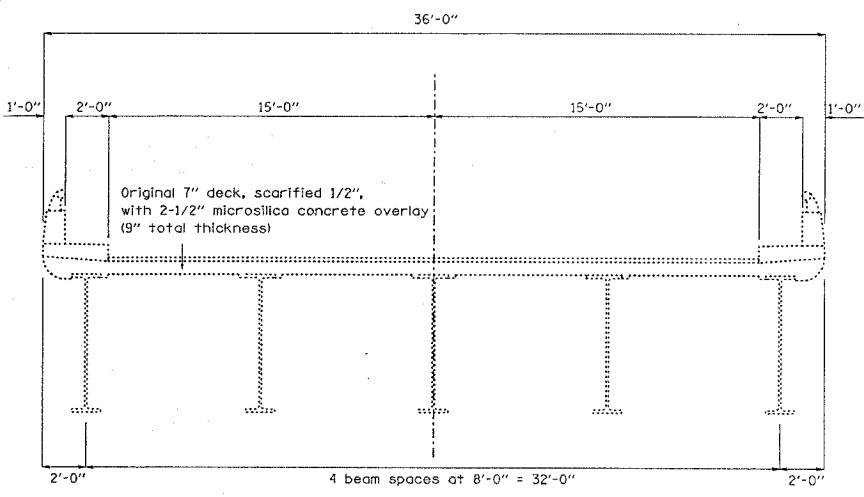
| | | | | |
|---------------------|-----------|------------------|--------------|-----------|
| CONTRACT NO. 76B08 | | | | |
| F.A.I. RTE. | SECTION | COUNTY | TOTAL SHEETS | SHEET NO. |
| 270 | 60-1B-1-4 | MADISON | 9 | 3 |
| STA. | | TO STA. | | |
| FED. ROAD DIST. NO. | ILLINOIS | FED. AID PROJECT | | |



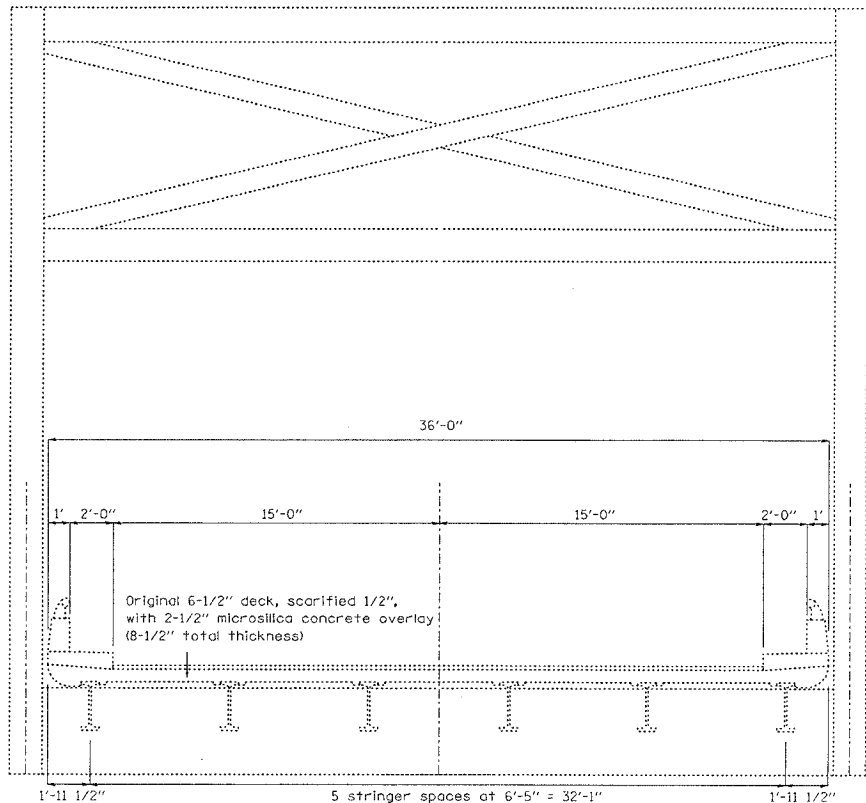
Elevation
1"=70'



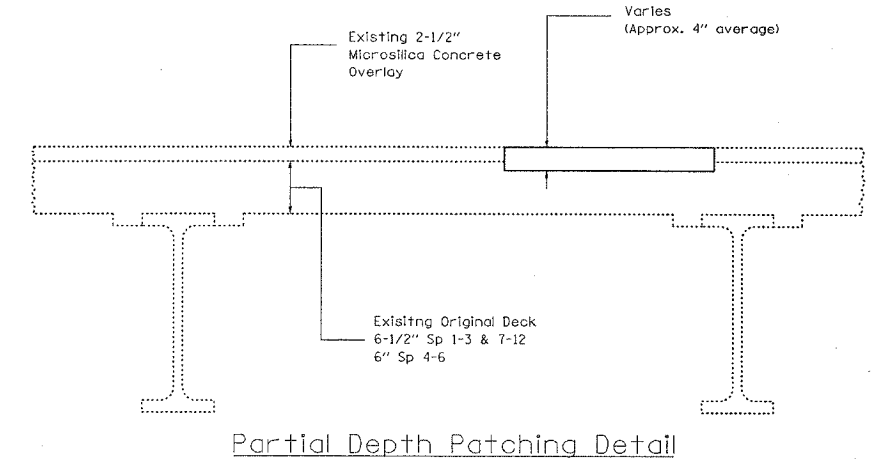
Plan
1"=70'



Cross Section (Spans 1-4 & 8-12)
1"=4'



Cross Section (Truss Spans 5-7)
1"=4'



Partial Depth Patching Detail

| REVISIONS | |
|-----------|------|
| NAME | DATE |
| | |
| | |
| | |
| | |
| | |
| | |
| | |
| | |
| | |
| | |

ILLINOIS DEPARTMENT OF TRANSPORTATION
**BRIDGE PLAN, ELEVATION,
AND SECTIONS**
SCALE: VERT. _____
HORIZ. _____
DATE _____ DRAWN BY _____
CHECKED BY _____

PLOT DATE = 4/5/2007
FILE NAME = c:\projects\76b08\76b08.dgn
PLOT SCALE = 70.0000 / in.
USER NAME = abdoohid