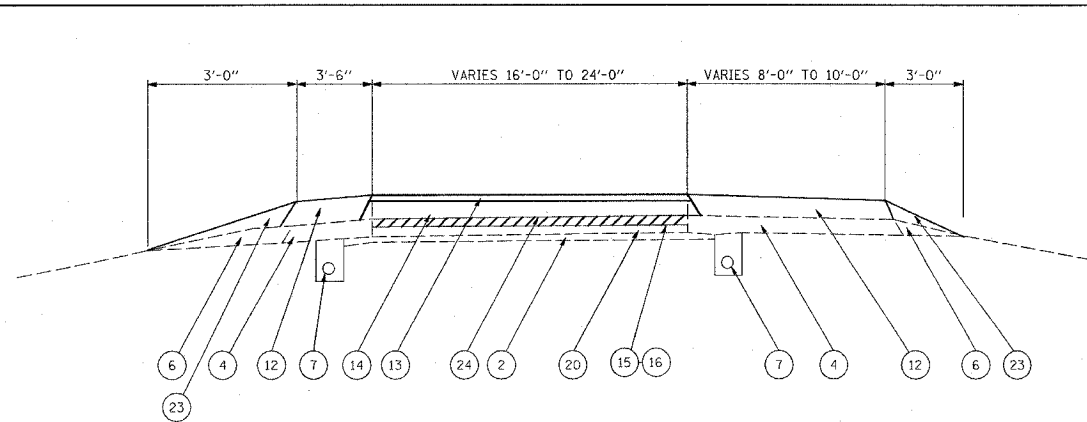
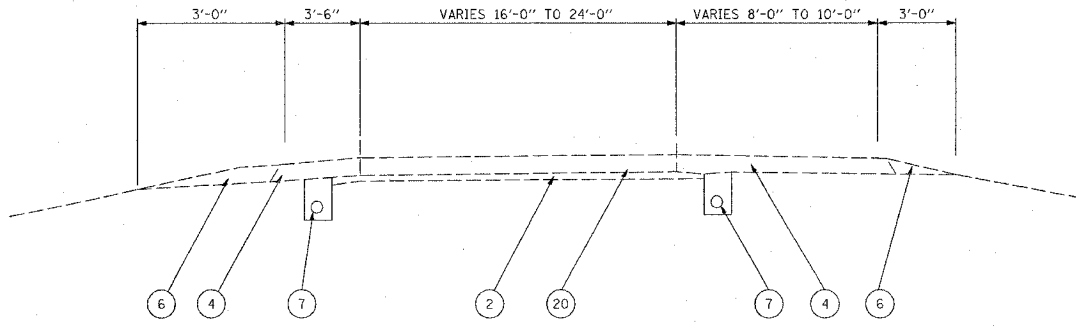


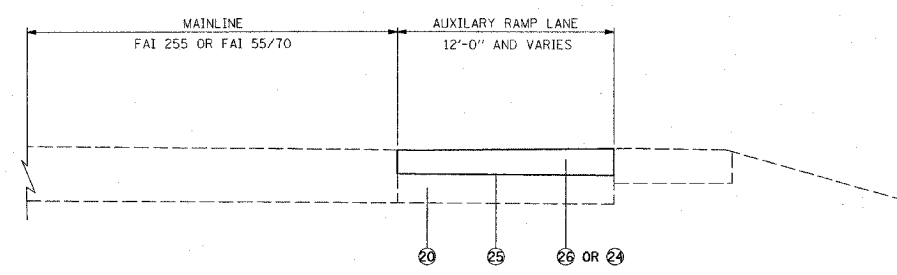
F.A.I. RTE.	SECTION	COUNTY	TOTAL SHEETS	SHEET NO.
	**	MADISON	37	7
STA.	TO STA.			
FED. ROAD DIST. NO.	ILLINOIS FED. AID PROJECT			
*255-55/70				
**60-7, 60-9IRS AND 60-(6-1,7-1)RS				



LOCATION #1
 TYPICAL SECTION - RAMPS 1 & 2
 STA. 101+70 TO STA. 162+00 (RAMP 1)
 STA. 200+00 TO STA. 224+00 (RAMP 2)
 STA. 310+00 TO STA. 315+55 (RAMP 1)
 STA. 400+00 TO STA. 403+00 (RAMP 4)



LOCATION #1
 TYPICAL SECTION - RAMPS 3,4,5,6, ROADWAY "A" & ROADWAY "B"
 STA. 301+00 TO STA. 310+00 (RAMP 3)
 STA. 403+00 TO STA. 414+16 (RAMP 4)
 STA. 500+00 TO STA. 519+40 (RAMP 5)
 STA. 600+40 TO STA. 619+420 (RAMP 6)
 STA. 699+90 TO STA. 738+77 (ROADWAY "A")
 STA. 800+00 TO STA. 807+04 (ROADWAY "B")



LOCATION #1
 TYPICAL SECTION - RAMPS 1 & 2
 STA. 161+40 TO STA. 1256+00 (RAMP 1)
 STA. 1274+00 TO STA. 200+00 (RAMP 2)
 STA. 224+00 TO STA. 492+00 (RAMP 2)

- LEGEND**
- ① EXISTING CRPCC PAVEMENT - 10"
 - ② EXISTING STABILIZED SUB-BASE - 4"
 - ③ EXISTING HOT- MIX ASPHALT SHOULDERS - 9"
 - ④ EXISTING HOT- MIX ASPHALT SHOULDERS - 10"
 - ⑤ EXISTING HOT- MIX ASPHALT SHOULDERS - 11"
 - ⑥ EXISTING AGGREGATE SHOULDERS, TYPE B
 - ⑦ EXISTING PIPE UNDERDRAINS
 - ⑧ DELETED
 - ⑨ EXISTING CRPCC PAVEMENT - 11"
 - ⑩ DELETED
 - ⑪ EXISTING HOT- MIX ASPHALT RESURFACING - 3"
 - ⑫ PROPOSED HOT- MIX ASPHALT SHOULDERS - 3 3/4"
 - ⑬ PROPOSED POLYMERIZED HOT-MIX ASPHALT SURFACE COURSE, SMA, N80 - 1 1/2"
 - ⑭ PROPOSED POLYMERIZED HOT-MIX ASPHALT BINDER COURSE, SMA, N80 - 2 1/4"
 - ⑮ PROPOSED BITUMINOUS MATERIALS - PRIME COAT
 - ⑯ PROPOSED AGGREGATE PRIME COAT
 - ⑰ DELETED
 - ⑱ DELETED
 - ⑲ STABILIZED SUB-BASE 4"
 - ⑳ EXISTING PCC PAVEMENT 10"
 - ㉑ DELETED
 - ㉒ DELETED
 - ㉓ DELETED
 - ㉔ PROPOSED AGGREGATE SHOULDERS TYPE B
 - ㉕ PROPOSED PCC SURFACE REM - 1/2"
 - ㉖ PROPOSED PARTIAL DEPTH REMOVAL 2"
 - ㉗ PROPOSED PARTIAL DEPTH PATCHING
 - ㉘ PROPOSED HOT-MIX ASPHALT SURFACE REMOVAL - 1/2"
 - ㉙ DELETED

REVISIONS	
NAME	DATE

LOCATION #1
 ILLINOIS DEPARTMENT OF TRANSPORTATION
TYPICAL SECTIONS
 FAI 255, FAI 55/70
 SECTION (60-7, 60-9)RS &
 60-(6-1,7-1)RS
 MADISON COUNTY
 SCALE: VERT. _____
 HORIZ. _____
 DATE _____ DRAWN BY _____
 CHECKED BY _____

PLOT DATE = 5/25/2007
 FILE NAME = c:\projects\76b15\road\pl\60-7a.dgn
 PLOT SCALE = 50.0000' / IN.
 REFERENCE = #REF#

Rev. Sheet 6-5-07