

F.A.U. RTE.	SECTION	COUNTY	TOTAL SHEETS	SHEET NO.
2509 96-00094-01-WR		KANE	187	184

STA. TO STA.  
FED. ROAD DIST. NO. ILLINOIS FED. AID PROJECT

150 140 130 120 110 100 90 80 70 60 50 40 30 20 10 0 10 20 30 40 50 60 70 80 90 100 110 120

C BOWES ROAD

NOTE:

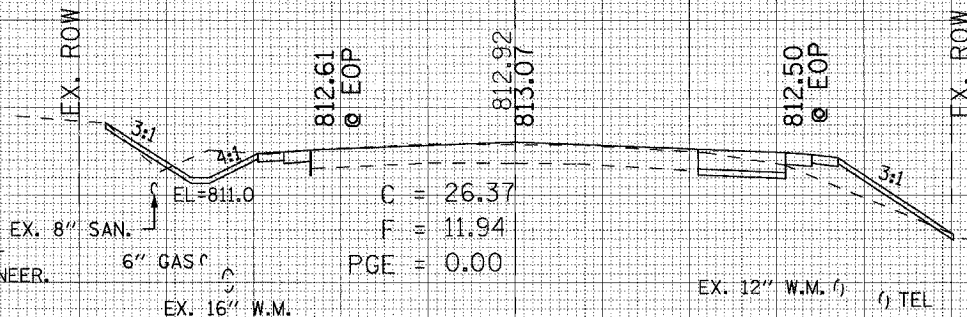
1. SEE DRAINAGE PLANS FOR ADDITIONAL UTILITIES INFORMATION
2. CONTRACTOR SHALL BE RESPONSIBLE FOR VERIFYING THE DEPTH AND LOCATION OF EXISTING UTILITIES. SEE SPECIAL PROVISION REGARDING THE COOPERATION WITH UTILITIES (LRS 1).
3. SEE EXISTING TYPICAL SECTIONS FOR THE PAVEMENT DEPTH. PAVEMENT REMOVAL WILL BE PAID FOR SEPARATELY FROM THE EARTH EXCAVATION
4. ACTUAL NEED FOR REMOVAL AND REPLACEMENT OF UNSUITABLE MATERIAL SHALL BE DETERMINED IN THE FIELD AT THE TIME OF CONSTRUCTION
5. CONTRACTOR MAY SUBSTITUTE POROUS GRANULAR EMBANKMENT MATERIAL WITH AGGREGATE SUBGRADE 12" MATERIAL WHEN APPROVED BY THE ENGINEER.
6. SEEDING/SODDING SHALL EXTEND BEYOND THE LIMITS OF REGRADING UPTO RIGHT-OF WAY/EASEMENT LINES. (TYPICAL)
7. EARTH WORK QUANTITIES SHOWN ON THE PLANS ARE BASED ON THE FINAL CONFIGURATION OF THE ROADWAY AND DO NOT INCLUDE THE EARTH WORK ASSOCIATED WITH THE TEMPORARY STAGINGS FOR THE MAINTENANCE OF TRAFFIC. SEE SCHEDULE FOR THE EARTH WORK ASSOCIATED WITH THE TEMPORARY STAGINGS.

825  
820  
815  
810  
805  
800  
820  
815  
810  
805  
800  
820  
815  
810  
805  
800  
820  
815  
810  
805  
800

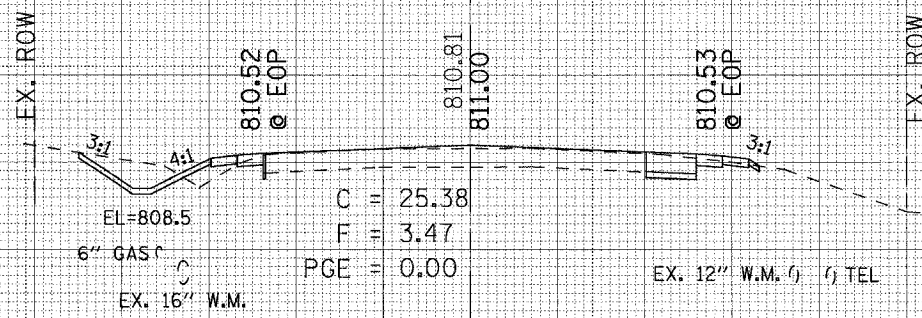
825  
820  
815  
810  
805  
800  
820  
815  
810  
805  
800  
820  
815  
810  
805  
800

DATE	BY

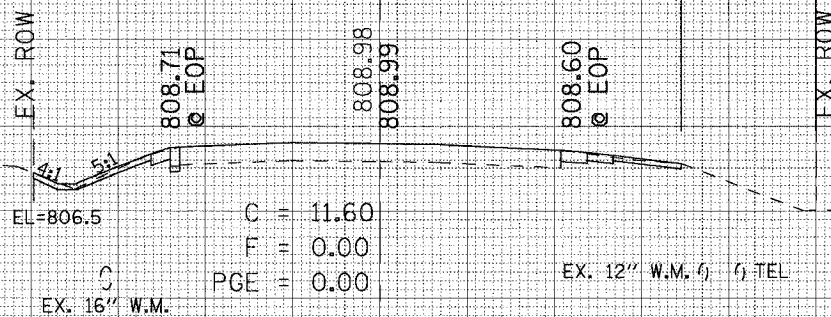
DATE	BY



2+00.00



1+00.00



0+00.00

BEGIN WIDENING AND RESURFACING AT STA. 0+00.00

SEE NOTE 6

150 140 130 120 110 100 90 80 70 60 50 40 30 20 10 0 10 20 30 40 50 60 70 80 90 100 110 120 130 140 150