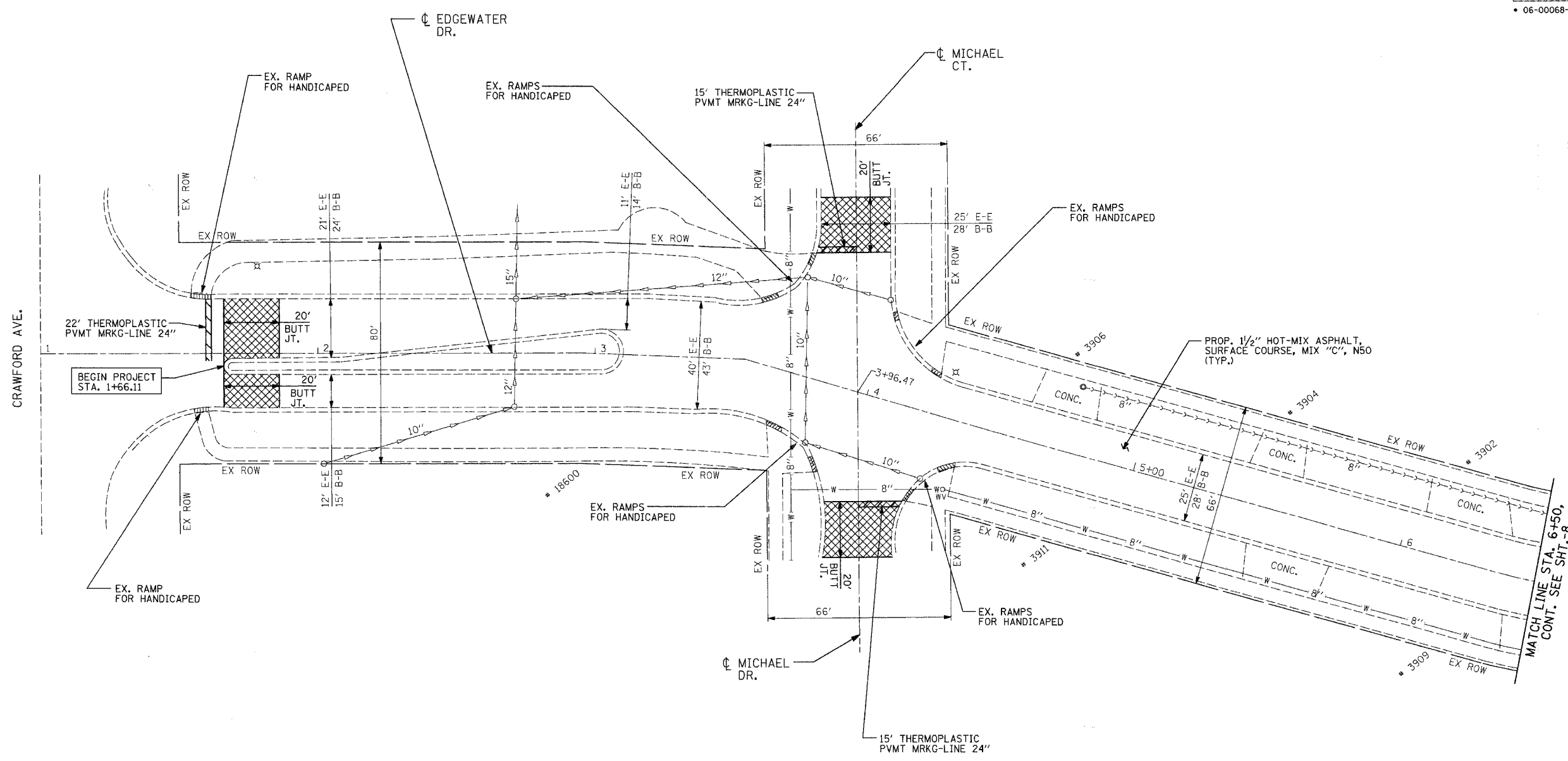
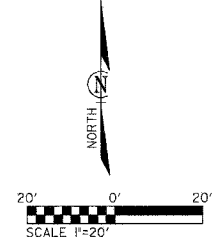


F.A. RTE.	SECTION	COUNTY	TOTAL SHEETS	SHEET NO.
1681		COOK	19	7
STA. 01+00.00		TO STA. 06+50.00		
FED. ROAD DIST. NO.		ILLINOIS		
• 06-00068-00-RS				



EXISTING LEGEND:

—>—>—>	- STORM SEWER	wvo	- WATER VALVE
->->->->	- SANITARY SEWER	vvv	- VALVE VAULT
—W—	- WATER LINE	⊕	- FIRE HYDRANT
—G—	- GAS LINE	gvo	- GAS VALVE
—T—	- TELEPHONE LINE	□	- GAS VAULT
—E—	- COMED LINE	⊕	- LIGHT POLE
—CTV—	- CABLE LINE	⊕	- POWER POLE
○	- CATCH BASIN	↑	- GUY
●	- MANHOLE		
■	- INLET		

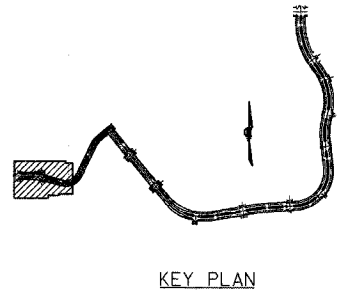
NOTE:
THE REPLACEMENT CURB & GUTTER SHALL BE CONSTRUCTED IN ACCORDANCE WITH SEC. 606 OF THE STANDARD SPECIFICATIONS, CONFORM WITH IDOT HIGHWAY STANDARD #606001, AND BE OF THE TYPE AND DIMENSIONS OF THAT EXISTING AT EACH LOCATION, EXCEPT THAT A DEPRESSED CURB SECTION SHALL BE CONSTRUCTED AT SIDEWALK.

CIVIL / STRUCTURAL ENGINEERS
GLOBETROTTERS INTERNATIONAL.
300 SOUTH WACKER DRIVE, SUITE 200
CHICAGO, IL. 60606

REVISIONS	
NAME	DATE
IDOT COMMENTS	02/14/07
IDOT COMMENTS	03/12/07

MFT 06-00068-00-RS
EDGEWATER DRIVE
CRAWFORD AVE. TO VILLAGE DR.
HAZEL CREST, IL
PROJECT NO. 05726

SCALE: VERT. NONE
HORIZ. 1" = 20'
DATE 03/09/2007
DRAWN BY LS
CHECKED BY CT



PLOT DATE = 03/09/2007
 PLOT SCALE = 1/8" = 1'-0"
 PLOT SCALE = 1/8" = 1'-0"
 SHEET SIZE = 36x24 (IN)