

CONTRACT #	SECTION #	TOTAL SHEETS	SHEET NO.
89362	04-00401-24-RS	21	16

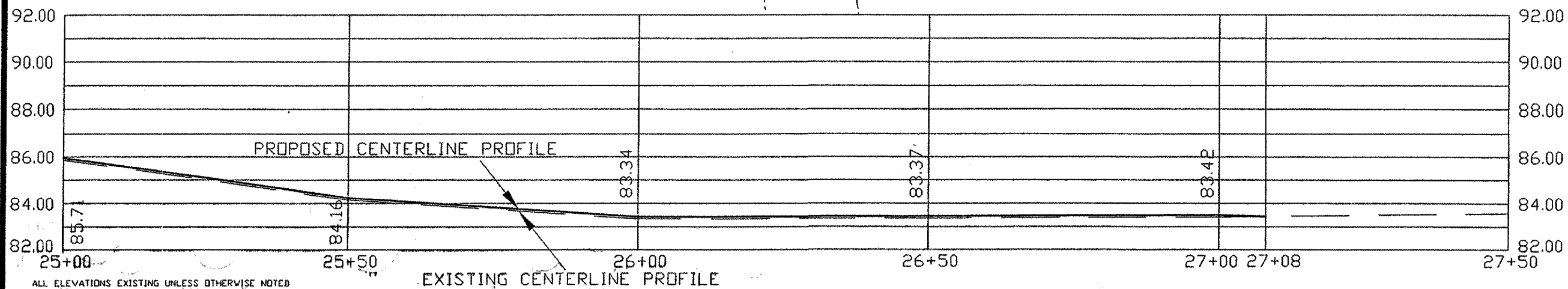
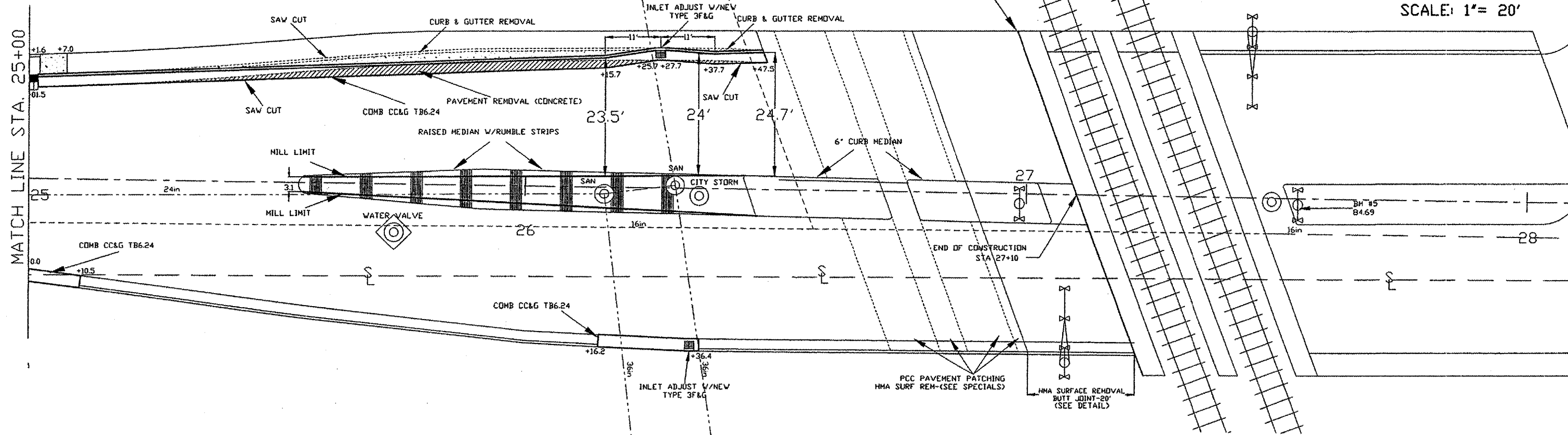
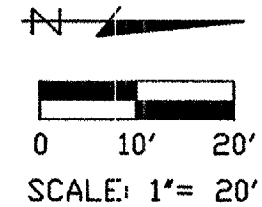
40600100 BIT MATLS PR CT STA 25+00 - 27+10	92 GAL
40600300 AGG PR CT STA 25+00 - 27+10	2.3 TDNS
40600982 HMA SURF REM BUTT JT STA 26+90 - 27+10	131.9 SQ YD
40600995 TEMPORARY RAMP SPL STA 27+00 LT STA 27+20 RT	13.9 SQ YD 13.3 SQ YD

40603080 HMA BC SUPER JL-19.0 NS0 STA 25+00 - 27+10	165 TDNS
40603535 P HMA SC SUPER 'D' NS0 STA 25+00 - 27+10	100 TDNS
42400100 PC CONC SIDEWALK 4 STA 25+01.6 - 25+07.0 LT STA 25+18.0 - 26+47.5 LT	22.1 SQ FT 141 SQ FT
44000080 HMA SURF REM (CM) 3 STA 25+00 - 26+90	1023.3 SQ YD

44000500 COMB CURB GUTTER REM STA 25+00.0 - 25+10.5 RT STA 25+01.5 - 26+47.5 LT STA 26+16.2 - 26+36.4 RT	10.5 FT 142.0 FT 20.2 FT
44000600 SIDEWALK REM STA 25+01.6 - 25+07.0 LT	22.1 SQ FT
60260500 INLETS ADJ NEW T3F&G STA 26+27 LT STA 26+33 RT	1 EA 1 EA

60300305 FR & LIDS ADJUST STA 25+74 RT	REPLACE 1 EA
60605000 COMB CC&G TB6.24 STA 25+00.0 - 25+10.5 RT STA 25+01.5 - 26+47.5 LT STA 26+16.2 - 26+36.4 RT	10.5 FT 142.0 FT 20.2 FT
X4402200 PAVEMENT REMOVAL (CONC) STA 25+20.0 - 26+47.5 LT	16 SQ YD

- PC CONC SIDEWALK 4
- COMB CC&G TYPE B-6.24
- PAVEMENT REMOVAL (CONCRETE)
- CENTERLINE STATIONING
- WATER MAIN
- STORM SEWER
- SANITARY SEWER



BM #5: ELEV: 84.69  
TOP OF NE BOLT AT BASE  
OF RR SIGNAL FLASHERS  
ON NORTH SIDE OF RR  
TRACKS IN CENTER OF  
S. HENDERSON ST.

PLAN & PROFILE 7  
STA 25+00 - 27+10  
S. HENDERSON ST. RESURFACING  
SECTION # 04-00401-24-RS  
FAU ROUTE 6791  
JOB # C-94-040-05  
CONTRACT # 89362



ALL ELEVATIONS EXISTING UNLESS OTHERWISE NOTED