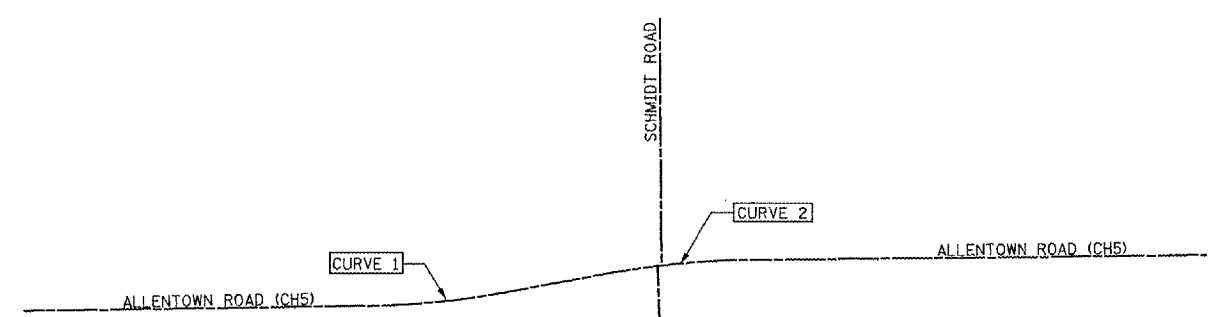
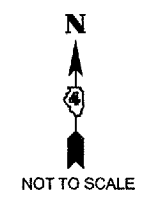
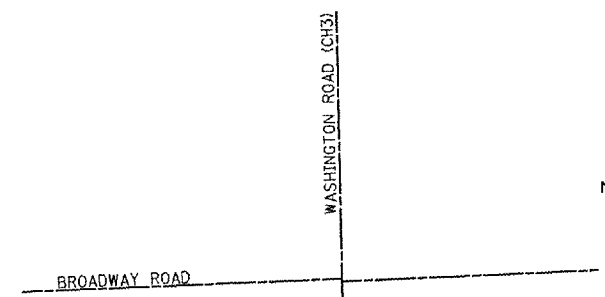




F.A. RTE.	SECTION	COUNTY	TOTAL SHEETS	SHEET NO.
*	07-00000-00-SG	TAZEWELL	19	14

FED. ROAD DIST. NO. ILLINOIS FED. AID PROJECT  
 \* VARIOUS



Copyright © 2007 D.A.S. Consulting Services, LLC  
**D.A.S.**  
 Consulting Services, LLC  
 600 Bassler Lake Drive  
 Groveland, Illinois 61535

PLOT DATE = 4/7/2007  
 FILE NAME = c:\data\proj\07\08\0805m\road\conv1\sheet\11-12.dgn



WASHINGTON ROAD (CH3)			
CURVE NUMBER	NUMBER CHEVRON SIGNS	NUMBER OF POST	SIGN SPACING (FEET)
CURVE 1	10	5	134
CURVE 2	8	4	120

DESCRIPTION	QUANTITY
SIGN PANEL, TYPE 1	90 SQ FT
FURNISHING AND SETTING WOOD POSTS	9 EACH

ALLENTOWN ROAD (CH5)			
CURVE NUMBER	NUMBER CHEVRON SIGNS	NUMBER OF POST	SIGN SPACING (FEET)
CURVE 1	4	2	200
CURVE 2	4	2	200

DESCRIPTION	QUANTITY
SIGN PANEL, TYPE 1	40 SQ FT
FURNISHING AND SETTING WOOD POSTS	4 EACH

**NOTE**  
 SEE CHEVRON DETAIL SHEET FOR PLACEMENT OF SIGNS.

REVISIONS	
NAME	DATE

ILLINOIS DEPARTMENT OF TRANSPORTATION  
**TAZEWELL COUNTY**  
**SAFETY IMPROVEMENTS**  
**WASHINGTON ROAD CURVES**  
**ALLENTOWN ROAD CURVES**

SCALE: NO SCALE  
 DATE 03/20/2007  
 DRAWN BY MEW  
 CHECKED BY DLH SD0