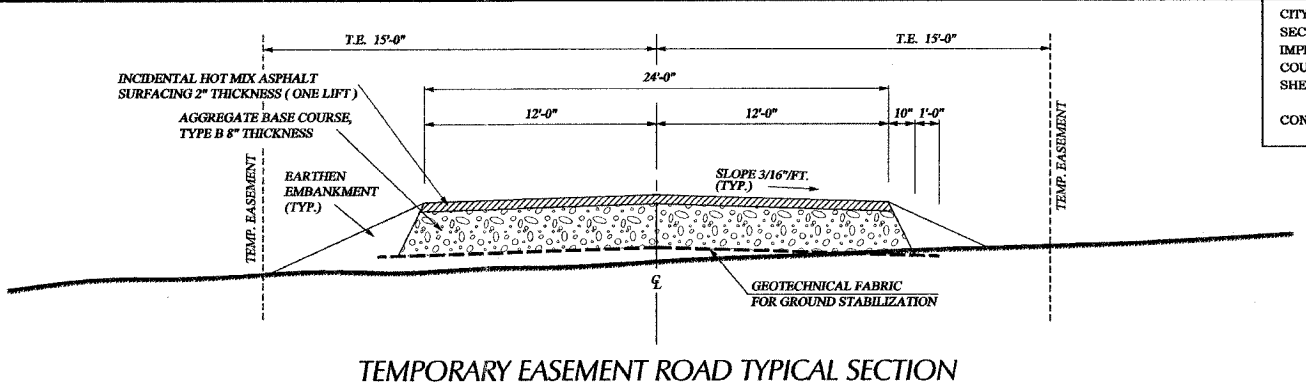
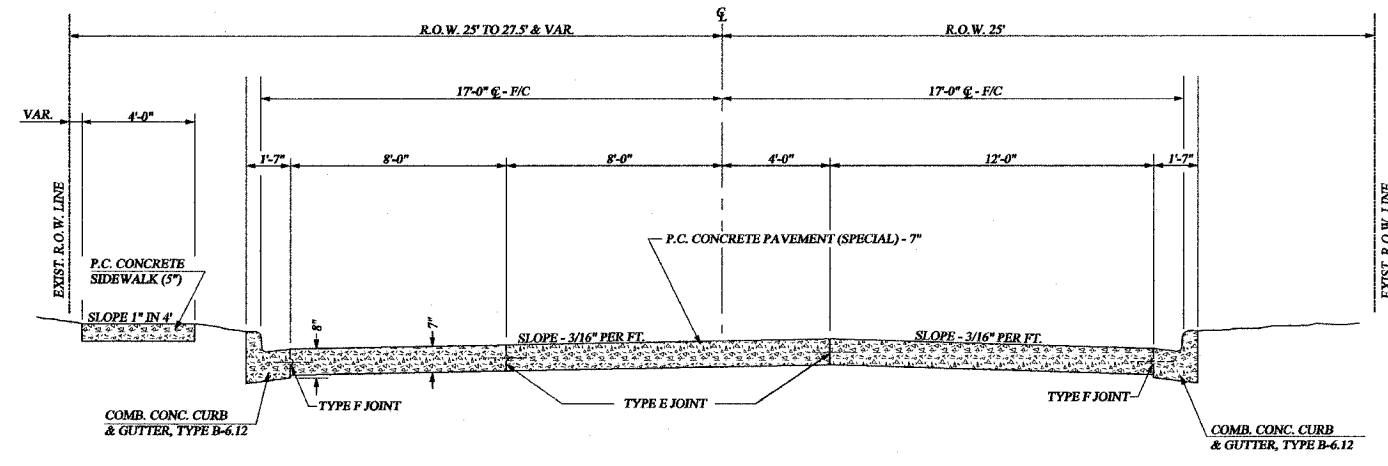


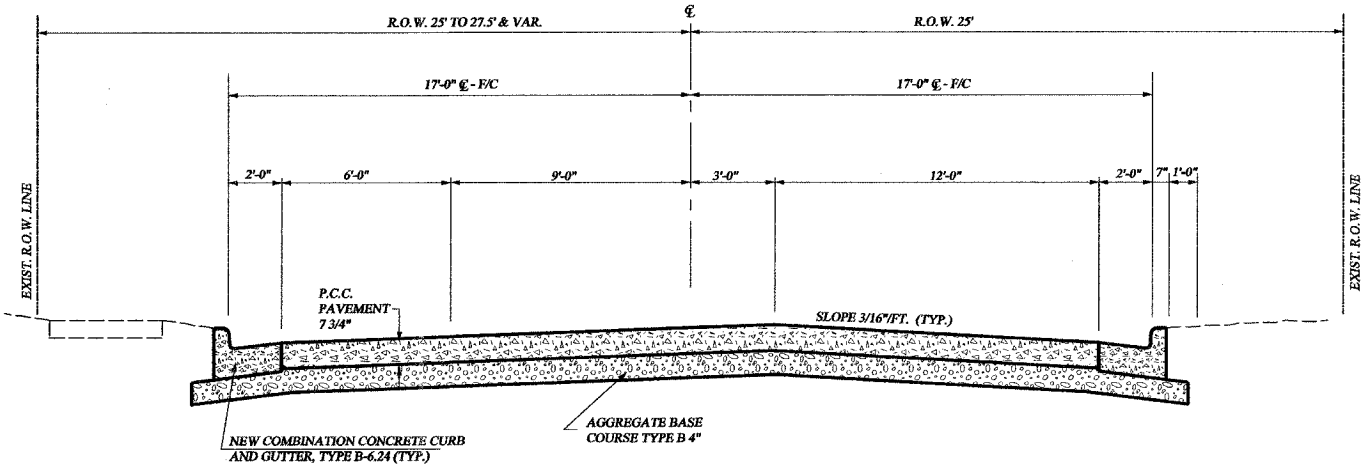
**TEMPORARY EASEMENT ROAD TYPICAL SECTION**  
COURT STREET  
STA. 21+69.7 TO STA. 22+96.2



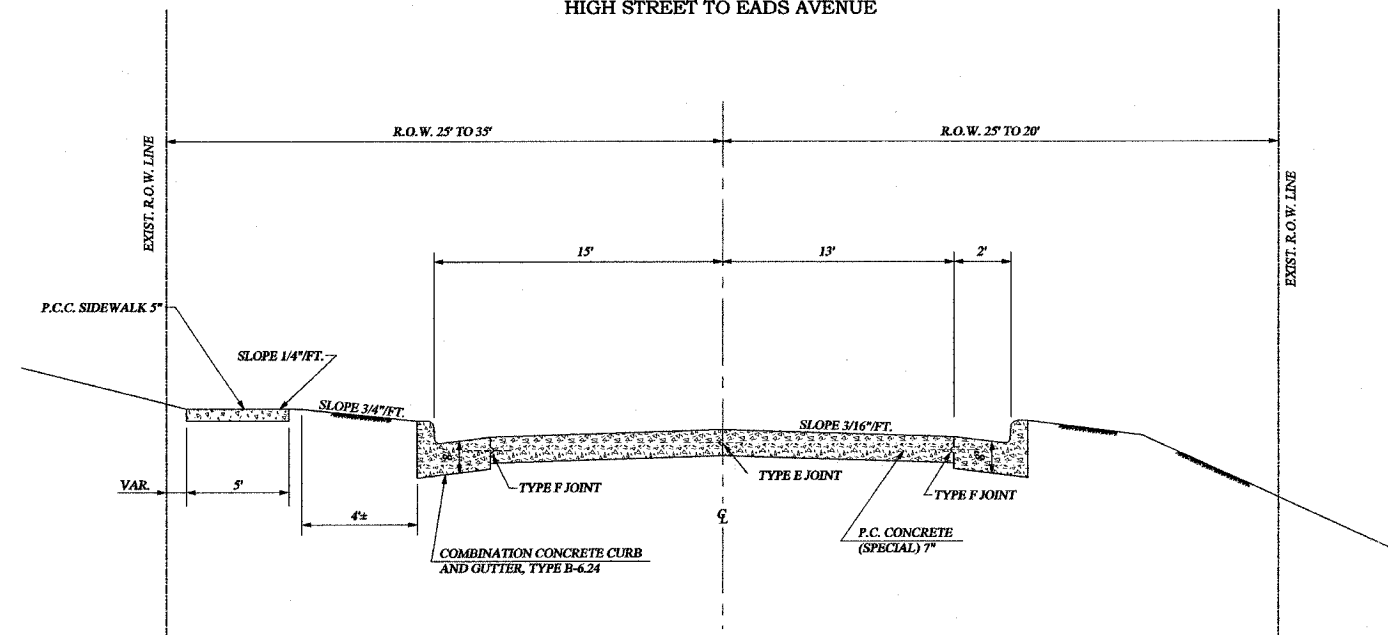
**TEMPORARY EASEMENT ROAD TYPICAL SECTION**  
BEHIND HOSPITAL  
STA. 52+94.7 TO STA. 60+41.0



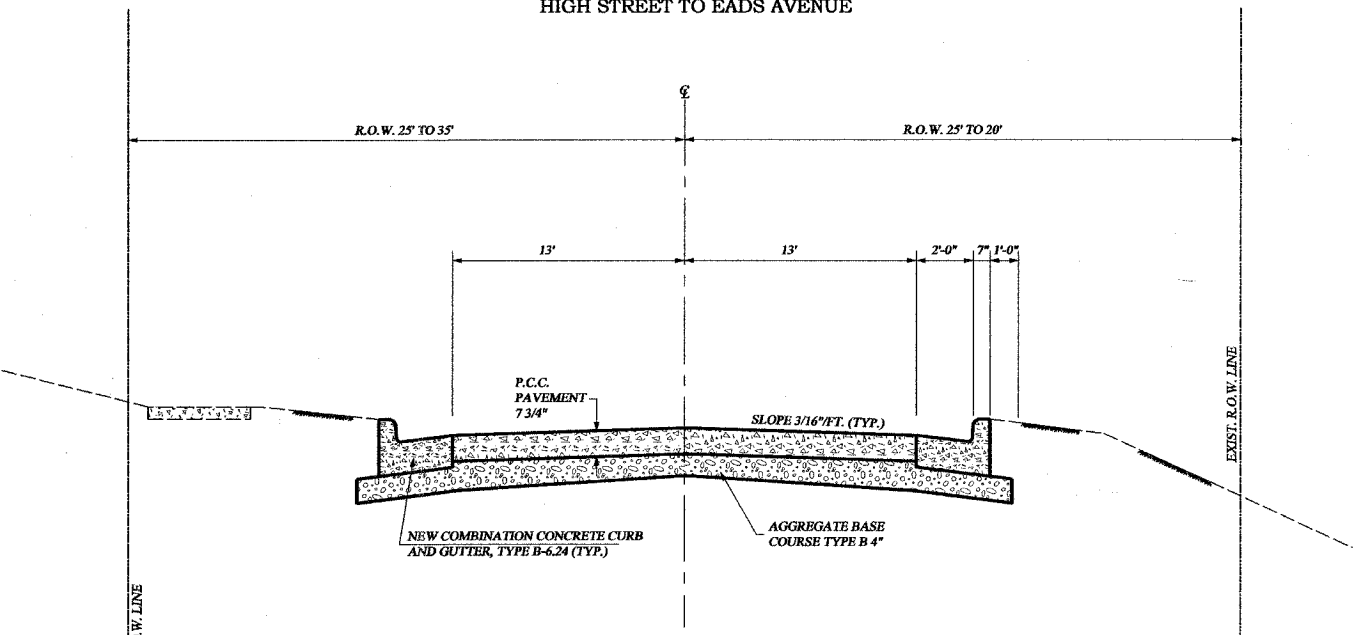
**EXISTING TYPICAL CROSS SECTION**  
COURT STREET  
STA. 5+72.78 TO STA. 21+14.47  
HIGH STREET TO EADS AVENUE



**PROPOSED TYPICAL CROSS SECTION**  
COURT STREET  
STA. 5+72.78 TO STA. 21+14.47  
HIGH STREET TO EADS AVENUE




**EXISTING TYPICAL CROSS SECTION**  
COURT STREET  
STA. 21+14.47 TO STA. 34+48.66  
EADS AVENUE TO 200± WEST OF ROUTE 150



**PROPOSED TYPICAL CROSS SECTION**  
COURT STREET  
STA. 21+14.47 TO STA. 34+48.66  
EADS AVENUE TO 200± WEST OF ROUTE 150

File Name: P:\Troy Projects\Projects\356\_NEW\TYP. CROSS\_SECTION.dgn

**FRANCIS ASSOCIATES**  
CONSULTING ENGINEERS  
LAND SURVEYORS  
330 NORTH CENTRAL AVENUE  
PARIS, ILLINOIS 61944  
PH. (217) 465-5306  
PROFESSIONAL DESIGN FIRM #184-001406



|              |          |        |
|--------------|----------|--------|
| SCALES       | DRAWN    | TIT    |
| PLAN : N-T-S | DATE     | 3/5/07 |
| REVISION     | CHECKED  |        |
| DATE         | DATE     |        |
| REVISION     | APPROVED |        |
| DATE         | DATE     |        |

FRANCIS ASSOC.  
FILE NO.  
**P-356**

**EXISTING AND PROPOSED TYPICAL CROSS SECTIONS**  
PLANS FOR PROPOSED IMPROVEMENTS TO EAST COURT STREET F.A.U. ROUTE 7562  
CITY OF PARIS, ILLINOIS, EDGAR COUNTY

SHEET NO.  
**2**  
OF 26 SHEETS