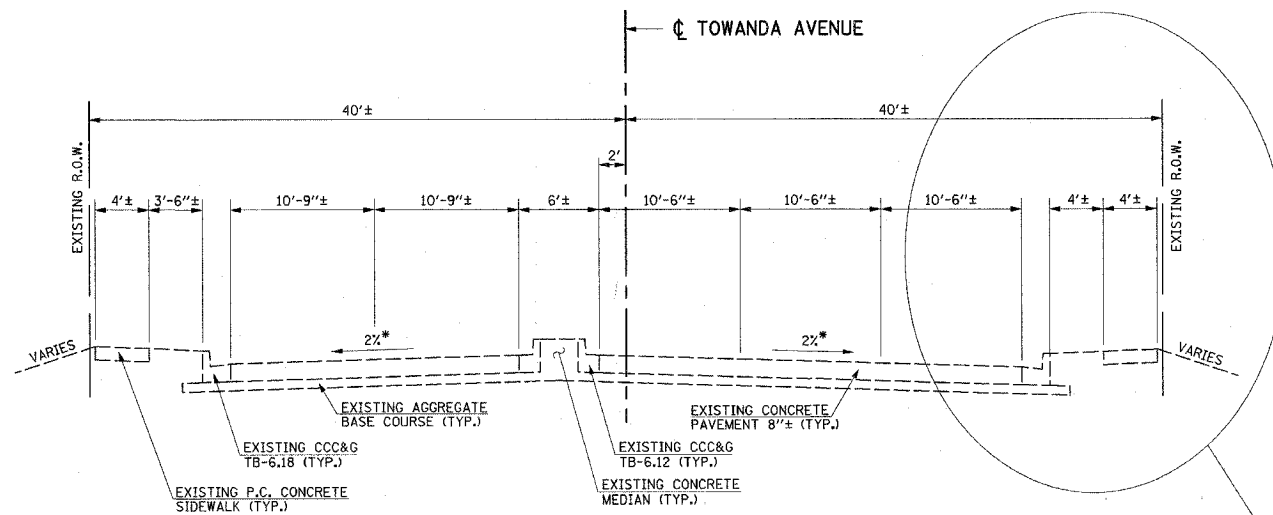


F.A.U. SECTION	COUNTY	TOTAL SHEETS	SHEET NO.
6352 02-00218-00-SP	MCLEAN	35	8
STA. TO STA.	ILLINOIS FED. AID PROJECT		

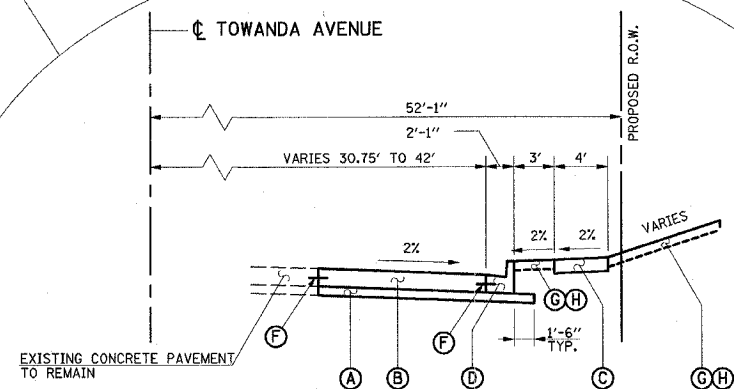
CONTRACT NO. 91363

* TYPICAL CROSS SLOPE DOES NOT REFLECT ANY TRANSITION NEAR THE INTERSECTION



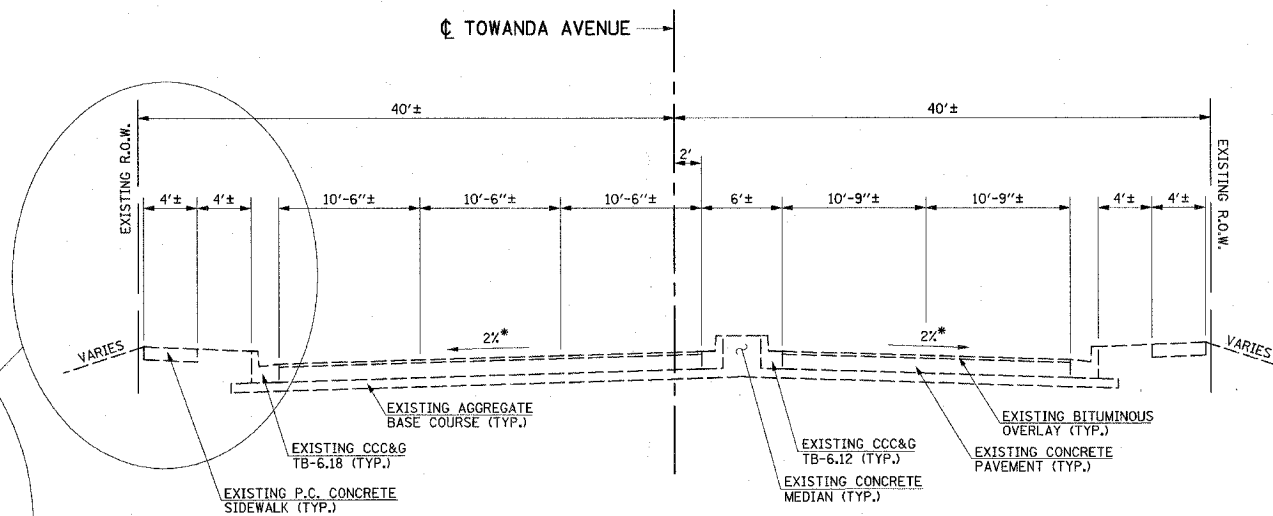
**EXISTING TYPICAL CROSS SECTION
TOWANDA AVENUE**

COLLEGE AVE. STA. 397+59 TO STA. 399+61
INTERSECTION STA. 399+61 TO 400+39 OMITTED



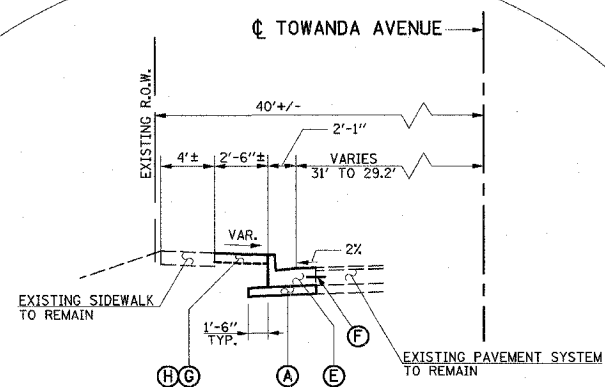
**PROPOSED TYPICAL CROSS SECTION
TOWANDA AVENUE**

TOWANDA AVE. STA. 396+57.78 RT. TO STA. 399+08.52 RT.
INTERSECTION STA. 399+08.52 RT. TO 400+89.61 RT. OMITTED



**EXISTING TYPICAL CROSS SECTION
TOWANDA AVENUE**

INTERSECTION STA. 399+61 TO 400+39 OMITTED
COLLEGE AVE. STA. 400+39 TO STA. 401+94



**PROPOSED TYPICAL CROSS SECTION
TOWANDA AVENUE**

INTERSECTION STA. 398+99.24 LT. TO 400+91.38 LT. OMITTED
TOWANDA AVE. STA. 400+91.38 LT. TO STA. 404+06.55 LT.

PROPOSED TYPICAL SECTION KEY

- (A) SUBBASE GRANULAR MATERIAL, TYPE B, 4"
- (B) PORTLAND CEMENT CONCRETE PAVEMENT, 8" (JOINTED)
- (C) P.C. CONCRETE SIDEWALK, 6 INCH
- (D) COMBINATION CONCRETE CURB AND GUTTER TYPE B-6.18 (STD. 606001)
- (E) COMBINATION CONCRETE CURB AND GUTTER TYPE B-6.18 SPECIAL
- (F) LONGITUDINAL CONSTRUCTION JOINT WITH NO. 6 X 24 EPOXY COATED TIE BARS AT 24" CENTERS (STD 420001)
- (G) TOPSOIL, 4"
- (H) SODDING

SEE PLAN SHEETS AND HORIZONTAL ALIGNMENT AND CONTROL SHEET FOR EXACT LOCATIONS OF EDGES OF PAVEMENTS, CURBS AND GUTTERS, SIDEWALKS, RIGHT-OF-WAY LINES, AND EASEMENT LINES. SEE CROSS SECTIONS FOR EXACT SIDE SLOPE RATIOS.

ILLINOIS DEPARTMENT OF TRANSPORTATION

**TYPICAL SECTIONS
TOWANDA AVENUE**

DATE : 3-07
DRAWN BY : S.M.W.
CHECKED BY : J.T.P.

SCALE : NONE