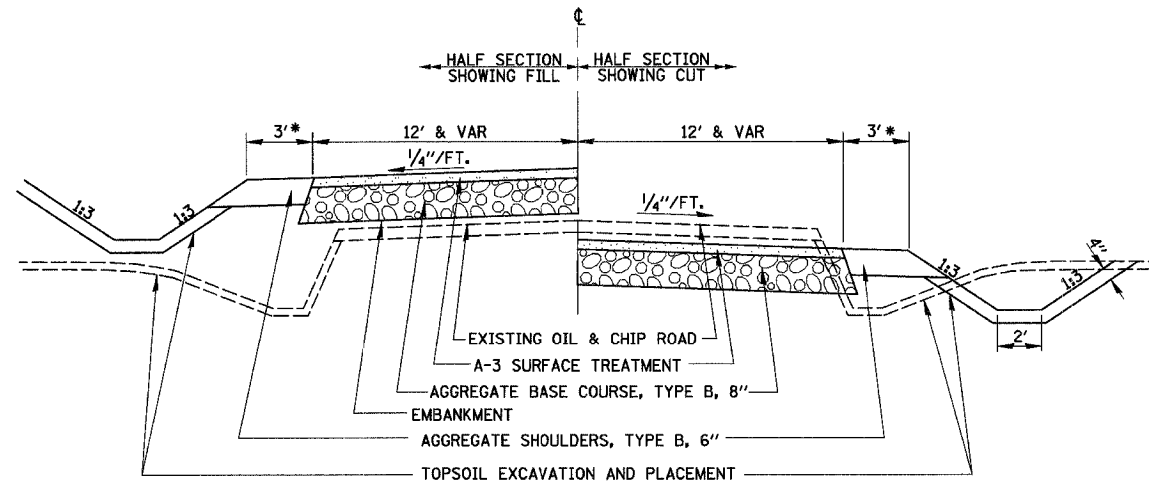
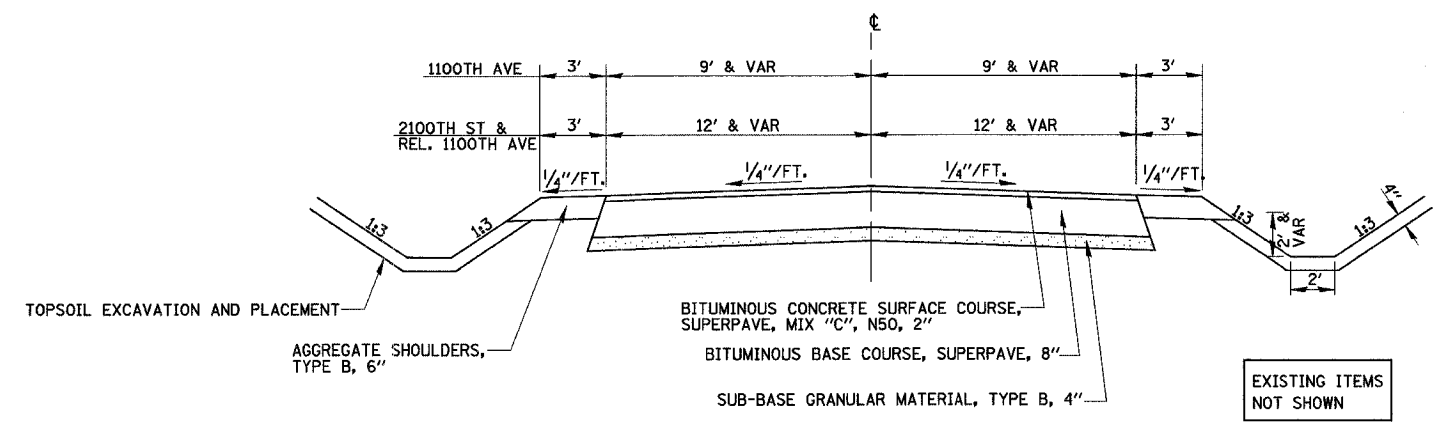


F.A.P. RTE.	SECTION	COUNTY	TOTAL SHEETS	SHEET NO.
95	•	EFFINGHAM	409	11
FED. ROAD DIST. NO. 7 ILLINOIS FED. AID PROJECT				
• (6.7)Y, RS-1, 6B-1, 7B-1 & 7BR-2				
CONTRACT NO. 94356				

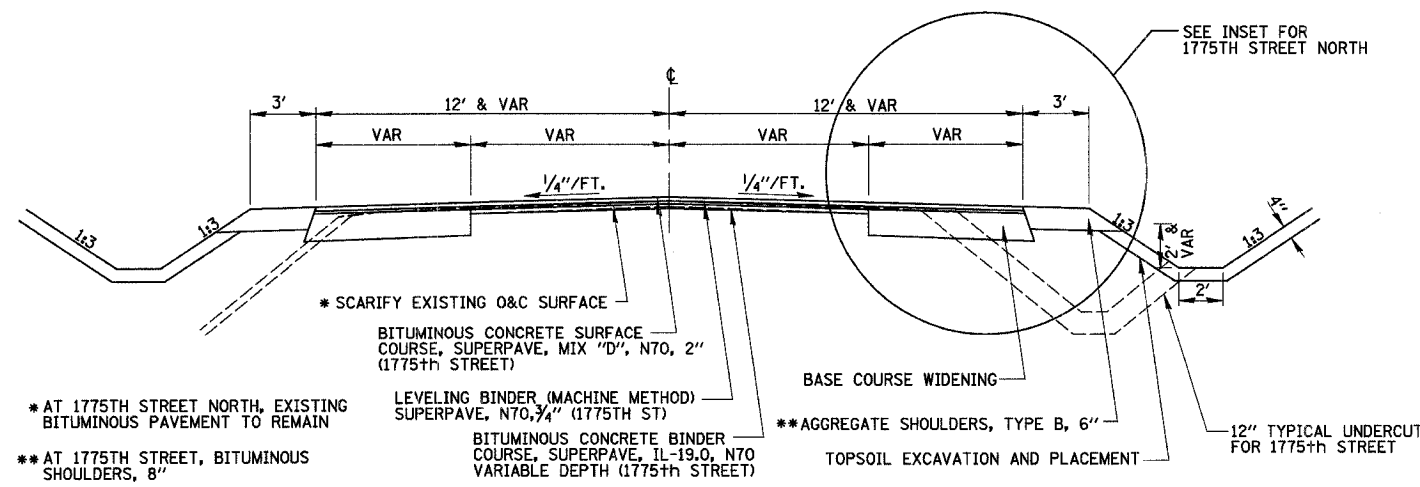


\* AT T.R. 109 AND 1560TH STREET, OMIT AGGREGATE SHOULDER.

- 11** PROPOSED TYPICAL SECTION  
 STA. 7+35.71 TO STA. 8+88.00 (1560TH STREET)  
 STA. 108+46.95 TO STA. 112+65.07 (T.R. 109)  
 STA. 11+71.00 TO STA. 12+49.09 (1600TH STREET)  
 STA. 15+50.00 TO STA. 16+50.83 (1650TH STREET)  
 STA. 18+45.00 TO STA. 19+45.44 (1700TH STREET)  
 STA. 21+30.00 TO STA. 22+37.70 (1750TH STREET)  
 STA. 126+20.00 TO STA. 127+24.46 (1800TH STREET)  
 STA. 56+16.00 TO STA. 57+15.67 (2200TH STREET)  
 STA. 73+20.00 TO STA. 74+23.08 (2400TH STREET)

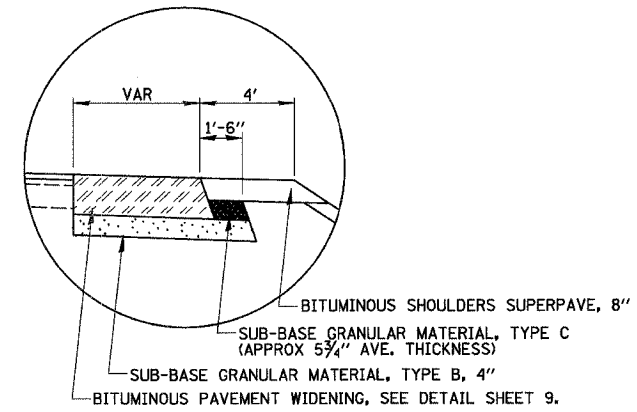


- 13** PROPOSED TYPICAL SECTION  
 STA. 85+17.68 TO STA. 89+22.48 (2100TH STREET)  
 STA. 89+32.84 TO STA. 89+87.58 (2100TH STREET)  
 STA. 90+24.84 TO STA. 91+80.57 (2100TH STREET)  
 STA. 50+20.00 TO STA. 51+50.33 (1100TH AVENUE)  
 STA. 80+24.00 TO STA. 82+83.81 (RELOCATED 1100TH AVENUE)



\* AT 1775TH STREET NORTH, EXISTING BITUMINOUS PAVEMENT TO REMAIN  
 \*\* AT 1775TH STREET, BITUMINOUS SHOULDERS, 8"

- 12** PROPOSED TYPICAL SECTION  
 STA. 84+28.01 TO STA. 85+17.68 (2100TH STREET)  
 STA. 91+80.57 TO STA. 92+61.55 (2100TH STREET)  
 STA. 25+64.66 TO STA. 26+30.75 LT (1775TH STREET SOUTH)  
 STA. 27+38.00 TO STA. 28+69.64 RT (1775TH STREET NORTH)  
 STA. 27+26.00 TO STA. 28+15.86 LT (1775TH STREET NORTH)



REVISIONS	
NAME	DATE

ILLINOIS DEPARTMENT OF TRANSPORTATION  
 TYPICAL SECTIONS  
 SHEET 4 OF 4  
 DRAWN BY MLO  
 CHECKED BY RDW  
 DATE 6/01