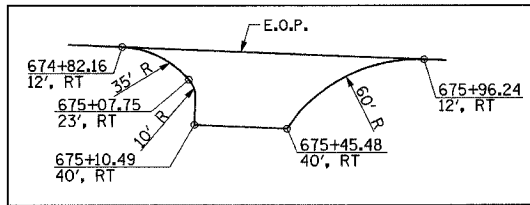
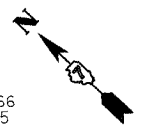

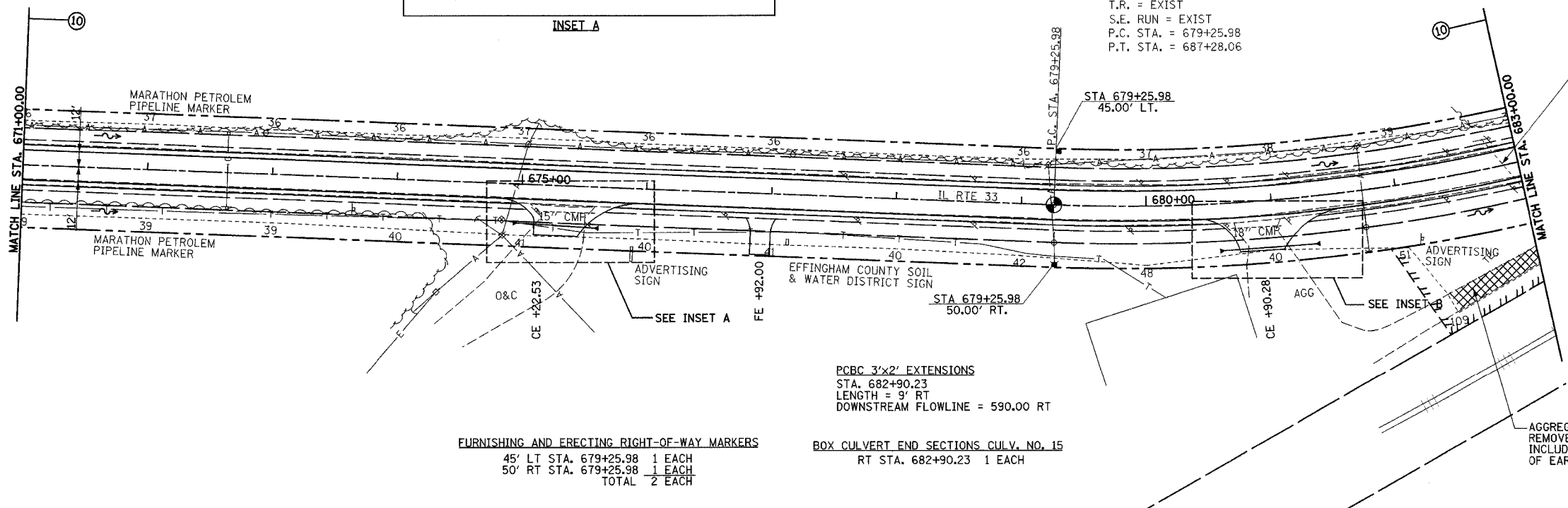


F.A.P. RTE.	SECTION	COUNTY	TOTAL SHEETS	SHEET NO.
95	*	EFFINGHAM	409	87
STA. 671+00.00 TO STA. 683+00.00				
FED. ROAD DIST. NO. 7 ILLINOIS FED. AID PROJECT				
* (6,7)Y, RS-1, 6B-1, 7B-1 & 7BR-2				
CONTRACT NO. 94356				

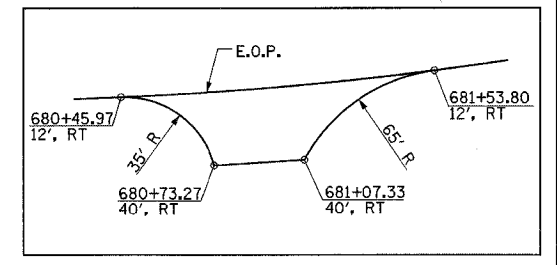


EXIST CURVE C12  
 PI STA. = 683+37.79  
 $\Delta = 32^{\circ} 01' 10''$  (LT)  
 $D = 3^{\circ} 59' 31''$   
 $R = 1,435.26'$   
 $T = 411.82'$   
 $L = 802.08'$   
 $E = 57.91'$   
 $e = 7.00\%$  (EXIST)  
 T.R. = EXIST  
 S.E. RUN = EXIST  
 P.C. STA. = 679+25.98  
 P.T. STA. = 687+28.06



EXIST 3'x2' RC BOX CULVERT  
 USFL 24' LT, STA. 682+75.26, EL = 590.66  
 DSFL 21' RT, STA. 682+99.33, EL = 590.15

PERMANENT SURVEY MARKERS, TYPE I  
 P.C. STA. 679+25.98 1 EACH



PCBC 3'x2' EXTENSIONS  
 STA. 682+90.23  
 LENGTH = 9' RT  
 DOWNSTREAM FLOWLINE = 590.00 RT

FURNISHING AND ERECTING RIGHT-OF-WAY MARKERS  
 45' LT STA. 679+25.98 1 EACH  
 50' RT STA. 679+25.98 1 EACH  
 TOTAL 2 EACH

BOX CULVERT END SECTIONS CULV. NO. 15  
 RT STA. 682+90.23 1 EACH

AGGREGATE TO BE REMOVED. COST INCLUDED IN COST OF EARTHWORK.

DATE	BY	REVISION

DATE	BY	REVISION

