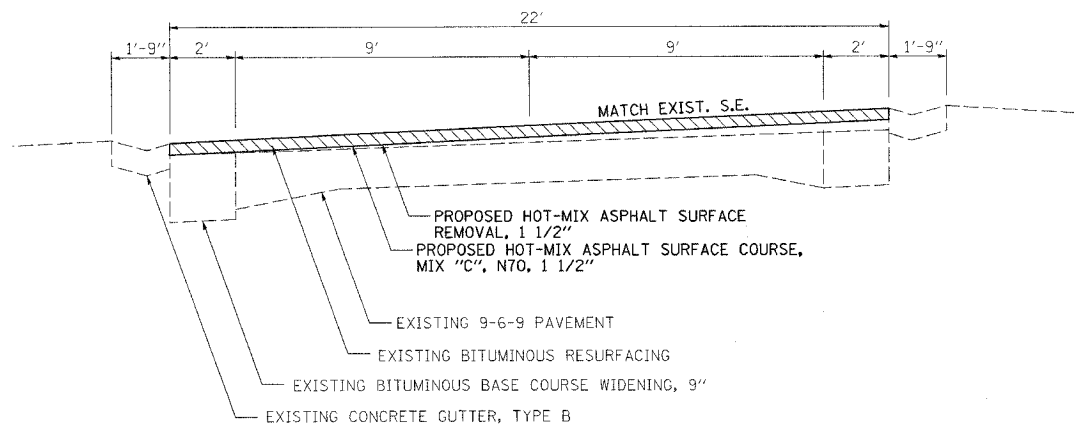
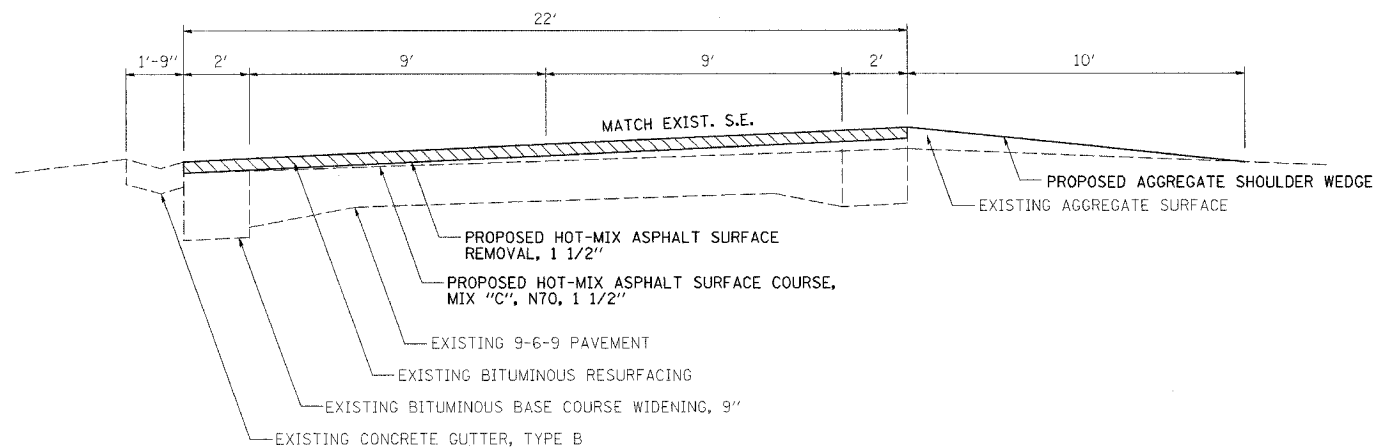


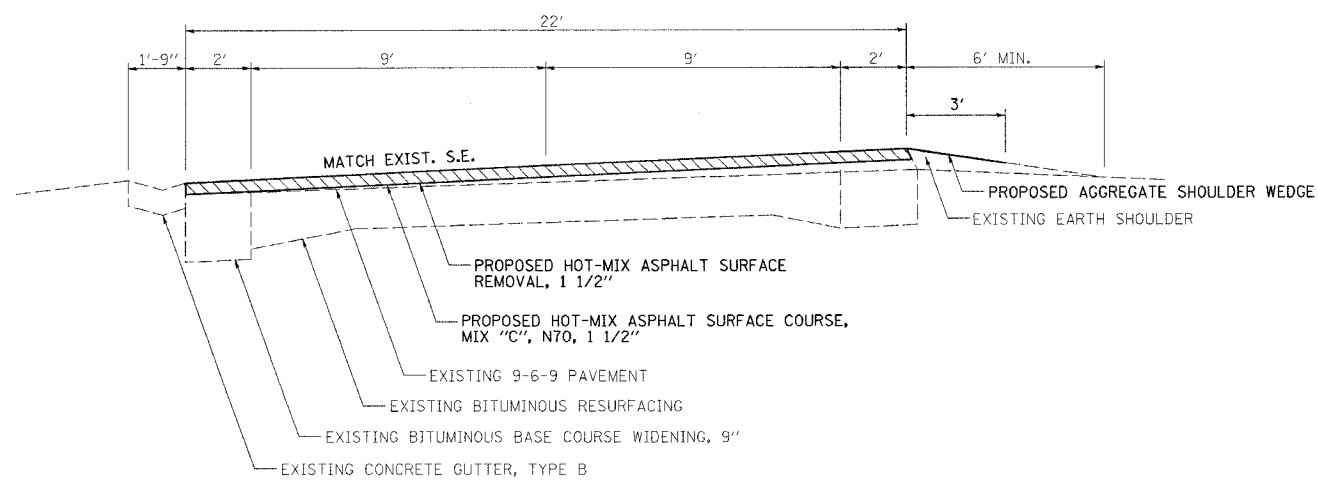
F.A.P. RTE.	SECTION	COUNTY	TOTAL SHEETS	SHEET NO.
782		CRAWFORD	37	5
STA.		TO STA.		
FED. ROAD DIST. NO.	ILLINOIS	FED. AID PROJECT		
• (102Z, 108Z, 1018)RS-2				



STATION 18+12.7 TO STATION 20+42



STATION 20+42 TO STATION 22+50



STATION 22+50 TO STATION 27+29
STATION 84+13 TO STATION 89+84

PLOT DATE = #DATE#
FILE NAME = #FILE#
USER NAME = #USER#

REVISIONS	
NAME	DATE

ILLINOIS DEPARTMENT OF TRANSPORTATION

TYPICAL SECTIONS

SCALE: VERT. _____
HORIZ. _____
DATE _____

DRAWN BY _____
CHECKED BY _____