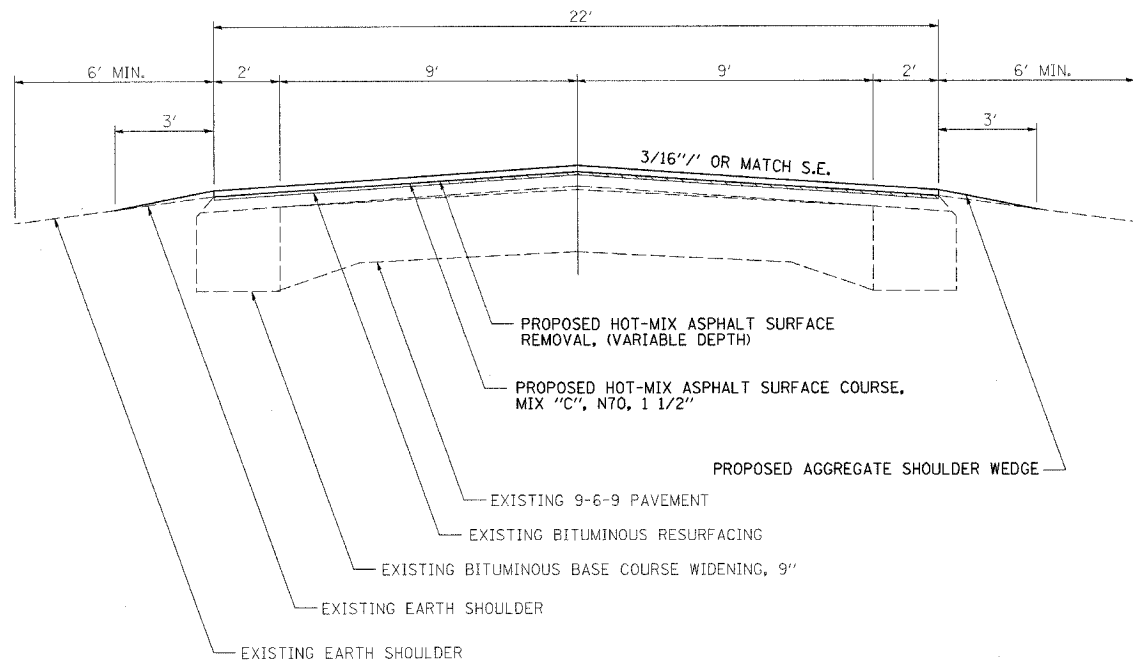
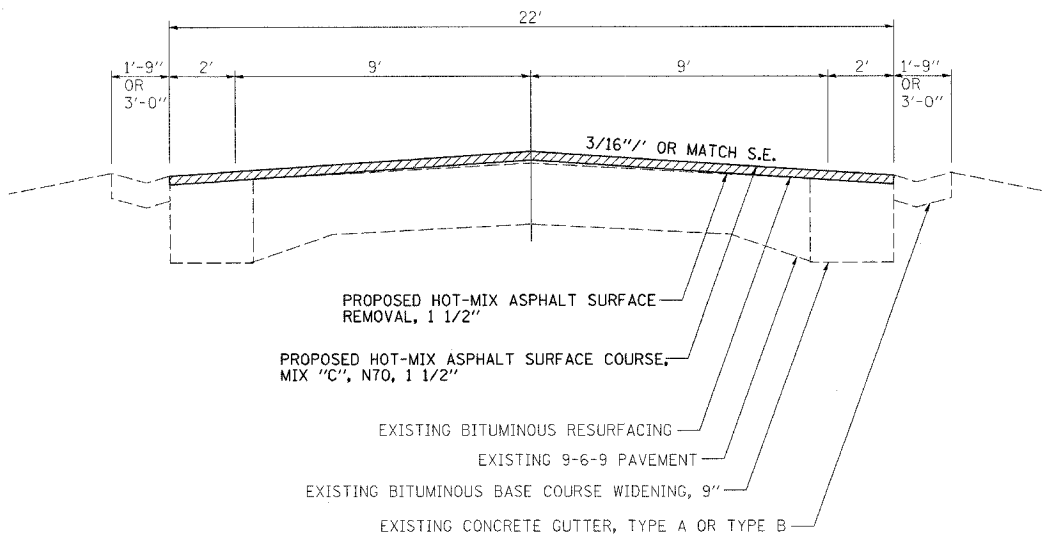


F.A.P. RTE.	SECTION	COUNTY	TOTAL SHEETS	SHEET NO.
782	•	CRAWFORD	37	6
STA.		TO STA.		
FED. ROAD DIST. NO.		ILLINOIS FED. AID PROJECT		
• (102Z, 108Z, 1018)RS-2				

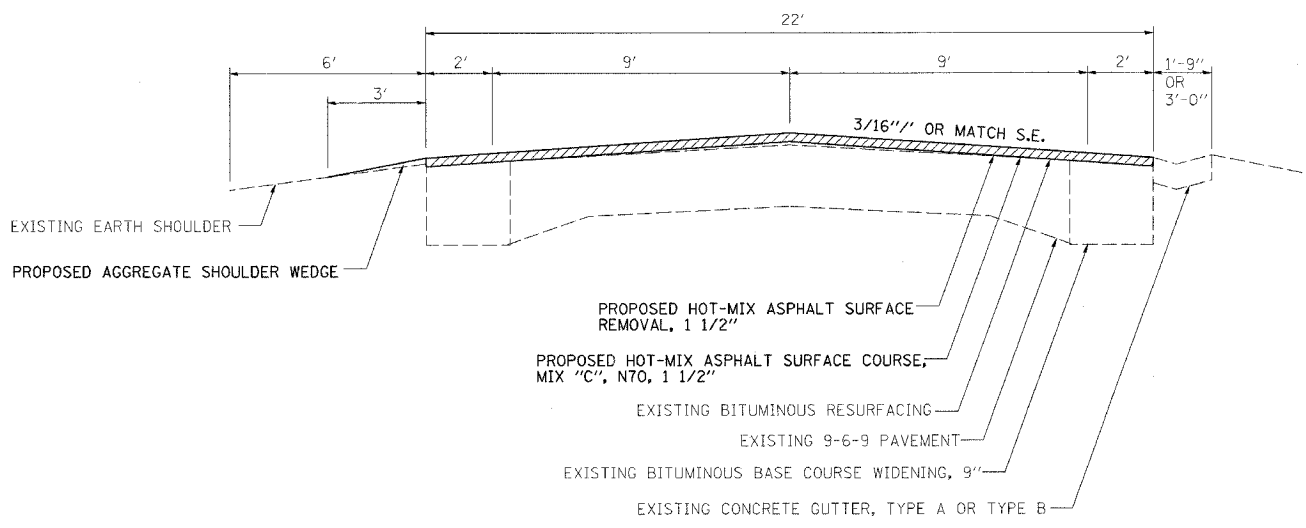


- STATION 27+29 TO STATION 43+83
- STATION 89+84 TO STATION 90+76
- STATION 101+99 TO STATION 118+90*
- STATION 134+75 TO STATION 163+36
- STATION 174+91 TO STATION 178+00
- STATION 184+75 TO STATION 305+71
- STATION 337+65 TO STATION 368+09
- STATION 395+61 TO STATION 418+86
- STATION 444+95 TO STATION 445+42
- STATION 497+99 TO STATION 516+85
- STATION 540+12 TO STATION 606+03

*PROPOSED HOT-MIX ASPHALY SURRFACE REMOVAL. 1 1/2"



- STATION 43+83 TO STATION 54+94
- STATION 61+59 TO STATION 84+13
- STATION 118+90 TO STATION 134+75
- STATION 163+36 TO STATION 174+91
- STATION 178+00 TO STATION 184+75
- STATION 305+71 TO STATION 337+65
- STATION 368+09 TO STATION 395+61
- STATION 418+86 TO STATION 427+28
- STATION 454+85 TO STATION 470+24
- STATION 473+80 TO STATION 497+99
- STATION 517+26 TO STATION 540+12
- STATION 606+03 TO STATION 623+14



- GUTTER RIGHT SHOULDER LEFT
- STATION 54+94 TO STATION 61+59
 - STATION 427+28 TO STATION 444+95
 - STATION 445+42 TO STATION 454+85
 - STATION 470+24 TO STATION 473+80
 - STATION 516+85 TO STATION 517+26
- GUTTER LEFT SHOULDER RIGHT
- STATION 84+13 TO STATION 89+84
 - STATION 90+76 TO STATION 101+99

REVISIONS	
NAME	DATE

ILLINOIS DEPARTMENT OF TRANSPORTATION

TYPICAL SECTIONS

SCALE: VERT. _____
HORIZ. _____

DATE _____

DRAWN BY _____
CHECKED BY _____

PLOT DATE = #DATE#
PLOT NAME = #SCALE#
PLOT SCALE = #SCALE#
USER NAME = #USER#