

RTE. NO.	SECTION	COUNTY	TOTAL SHTS.	SHEET NO.
FAU 7359	09-00702-00-BR	MACON	12	1
FED. ROAD DIST. NO.		ILLINOIS	PROJECT: BHM-5169(37)	
CONTRACT NO. 95512				

INDEX OF SHEETS

- 1 Cover Sheet
- 2 Summary of Quantities, General Notes, and Typical Sections
- 3 Plan and Profile
- 4 General Plan and Elevation
- 5 Superstructure
- 6 Superstructure Details
- 7 Concrete Wearing Surface Elevations
- 8 Joint Details
- 9 Concrete Repair Details
- 10 Bicycle & Parapet Railing
- 11 Type SM Steel Bridge Rail Side Mounted with Concrete Wearing Surface
- 12 Approach Pavement Details

LIST OF STANDARDS

- Standard 000001-04 Standard symbols, abbreviations and patterns
Standard 420001-06 Pavement Joints
Standard 420401-05 Bridge Approach Pavement
Standard 515001-02 Name plate for bridges
Standard 630001-07 Steel Plate Beam Guardrail
Standard 630301-04 Shoulder Widening for Type 1 (Special) Guardrail Terminals
Standard 635006-02 Reflector and Terminal Marker Placement
Standard 701011-01 Off-road moving operations, 2-l, 2-w, day only, for speeds > 45 mph
Standard 702001-06 Traffic control devices
Standard BLR-20-4 Traffic Barrier Terminal - Type 5R
Standard BLR-21-6 Typical application of traffic control devices for Construction on Rural Local Highways
Standard BLR-22-4 Typical application of traffic control devices 2-l, 2-w, rural, Road closed to Thru Traffic

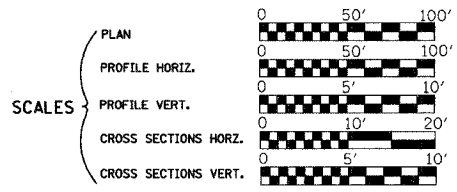
ROADWAY CLASSIFICATION: MINOR ARTERIAL (URBAN)
2027 ADT = 5200
DESIGN SPEED: 40 MPH

JOINT UTILITY LOCATING INFORMATION FOR EXCAVATORS
J.U.L.I.E. Telephone No. Toll Free 1-800-892-0123

CONTRACT NO. : 95512

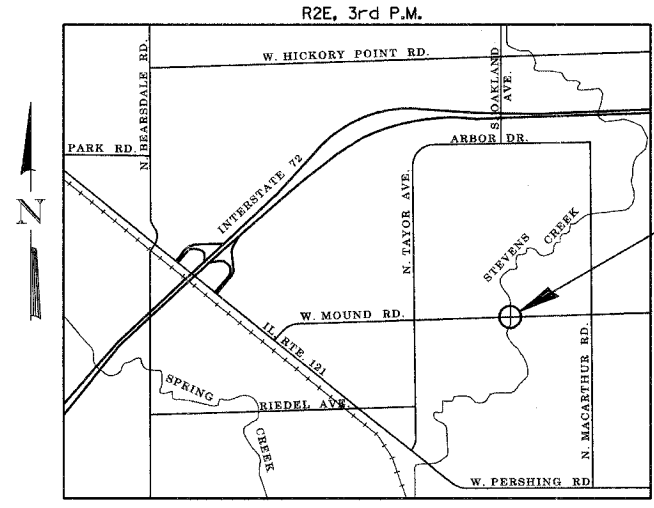
URS
345 EAST ASH AVENUE, SUITE B
DECATUR, ILLINOIS 62526
PH. 217-875-4800

STATE OF ILLINOIS
DEPARTMENT OF TRANSPORTATION
DIVISION OF HIGHWAYS
**PLANS FOR PROPOSED
LOCAL AGENCY IMPROVEMENT**



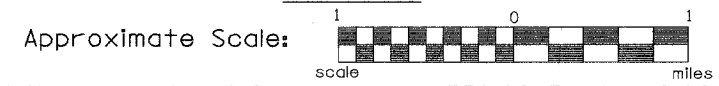
**HIGHWAY BRIDGE PROGRAM
FAU 7359 (MOUND ROAD)
OVER STEVENS CREEK
SECTION NO. 09-00702-00-BR
CITY OF DECATUR
MACON COUNTY
PROJECT #BHM-5169(37)**

C-97-062-07

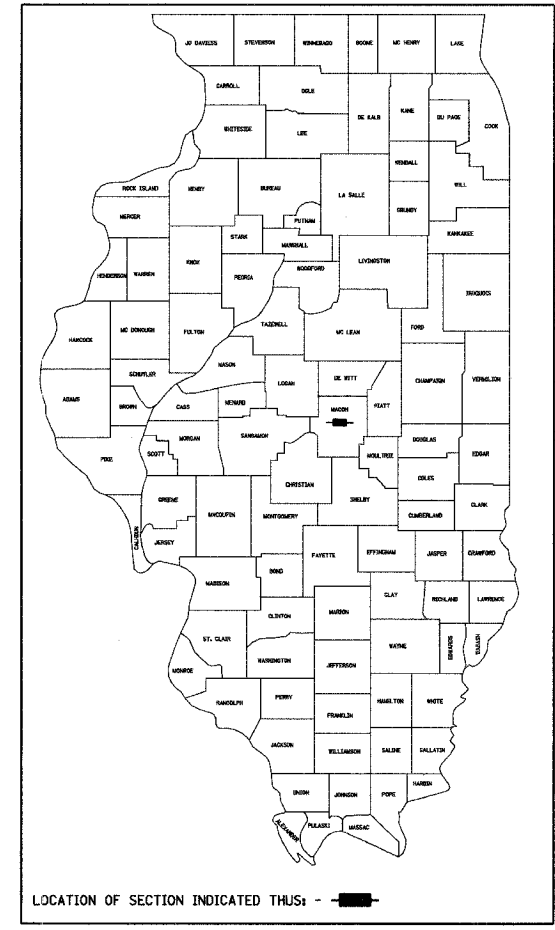


PROJECT LOCATION
STR. NO. 058-3062
BEGIN STA. 13+50
END STA. 17+00

LAYOUT



Total and Net Length of Improvement 350.00 Feet = 0.066 Miles




APPROVED 4/2/2007 Richard B. Marley 20
CITY DIRECTOR OF ENGINEERING AND INFRASTRUCTURE

PASSED 4/10 M. Paul O'Neal 2007
DISTRICT SEVEN ENGINEER OF LOCAL ROADS & STREETS

Releasing For Bid Based on Limited Review Christina M. Keenan 4/10 2007
DEPUTY DIRECTOR OF HIGHWAYS, REGION FOUR ENGINEER

STATE OF ILLINOIS
DEPARTMENT OF TRANSPORTATION



Keith W. Bentley
Illinois Professional No. 43789

3/29/2007
Date