

STATE OF ILLINOIS
DEPARTMENT OF TRANSPORTATION
DIVISION OF HIGHWAYS

**PROPOSED
INTERSTATE HIGHWAY PLANS**

F.A.I. ROUTE 57 (I-57)
SECTION 77-(3, 4-1, 4-2)RS-2
PROJECT NO: IM-057-1(197)008
PULASKI COUNTY
C-99-080-03

F.A.I. RTE.	SECTION	COUNTY	TOTAL SHEETS	SHEET NO.
57	77-(3, 4-1, 4-2)RS-2	PULASKI	52#	1

CONTRACT NO. 98829
53 Total Sheets

FOR INDEX OF SHEETS, SEE SHEET NO. 2
FOR SUMMARY OF QUANTITIES, SEE SHEET NO. 4 - 6

STATION EQUATIONS
STA EQ 852+63.26 @ BK = STA 861+04.27 @ AH

TRAFFIC DATA

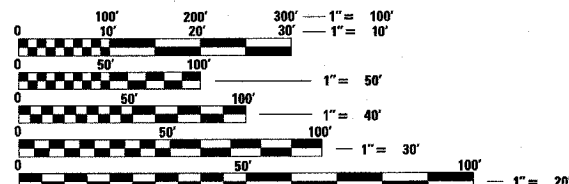
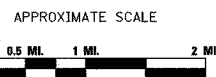
I-57 TRAFFIC DATA
2003 ADT = 9,500 WITH 44% TRUCKS
2005 ADT = 9,708 WITH 44% TRUCKS
2015 ADT = 12,046 WITH 44% TRUCKS

MOUNDS ROAD TRAFFIC DATA
2003 ADT = 2,450 WITH 12.2% TRUCKS

TOWNSHIPS

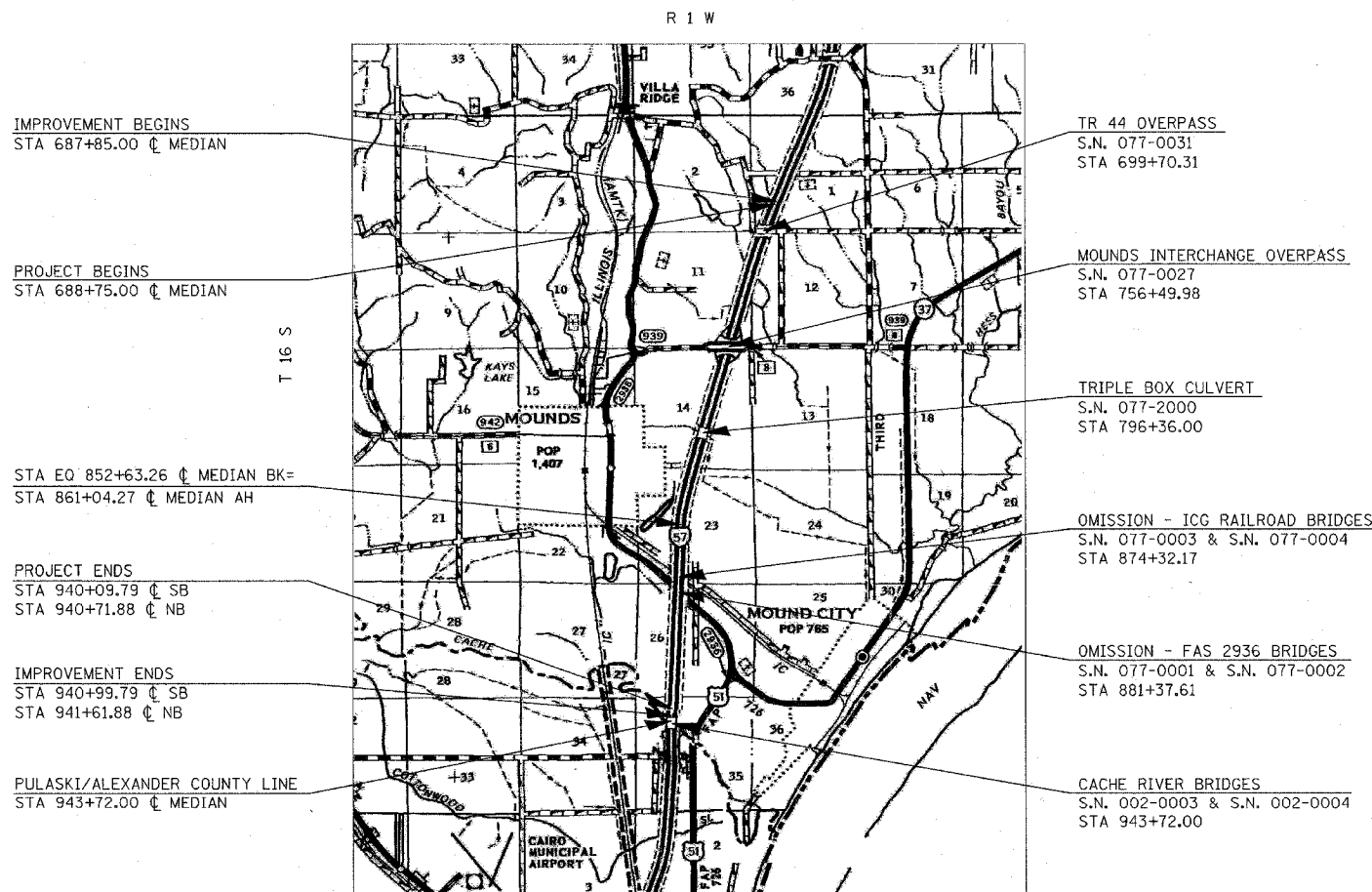
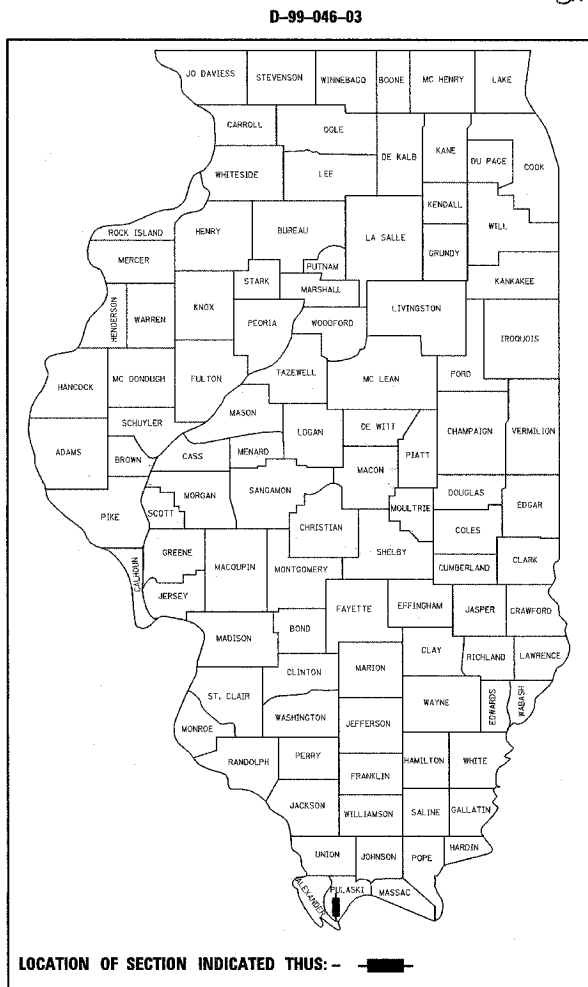
VILLA RIDGE
MOUNDS
MOUND CITY

STATION	MILE POST
687+85	8.98
739+68	8
MOUNDS INTERCHANGE	7.68
792+50	7
845+65	6
907+50	5
941+00	4.34



FULL SIZE PLANS HAVE BEEN PREPARED USING STANDARD ENGINEERING SCALES. REDUCED SIZED PLANS WILL NOT CONFORM TO STANDARD SCALES. IN MAKING MEASUREMENTS ON REDUCED PLANS, THE ABOVE SCALES MAY BE USED.

J.U.L.I.E.
JOINT UTILITY LOCATION INFORMATION FOR EXCAVATION
1-800-892-0123 or www.julie1call.com



GROSS LENGTH OF PROJECT = 24,474 FT = 4.64 MILES (SB)
24,536 FT = 4.65 MILES (NB)
NET LENGTH OF PROJECT = 23,214 FT = 4.40 MILES (SB)
23,349 FT = 4.42 MILES (NB)

STATE OF ILLINOIS
DEPARTMENT OF TRANSPORTATION
DIVISION OF HIGHWAYS

SUBMITTED *March 15 20 07*
Mark C. James
DEPUTY DIRECTOR OF HIGHWAYS, REGION ENGINEER

May 11 20 07
Eric Edman
ENGINEER OF DESIGN AND ENVIRONMENT

May 11 20 07
William R. See, P.E.
DIRECTOR OF HIGHWAYS, CHIEF ENGINEER

**PRINTED BY THE AUTHORITY
OF THE STATE OF ILLINOIS**

PROJECT ENGINEER: CHARLES STEIN
DESIGNER: HOWARD THOMAS