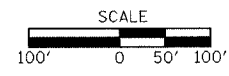
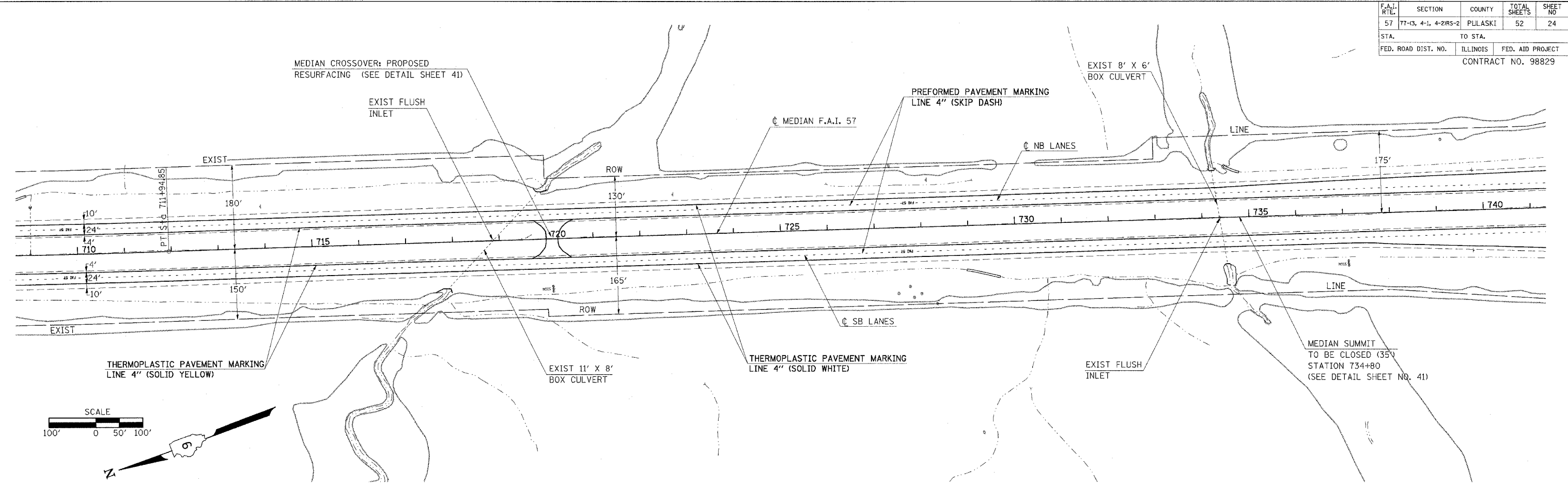


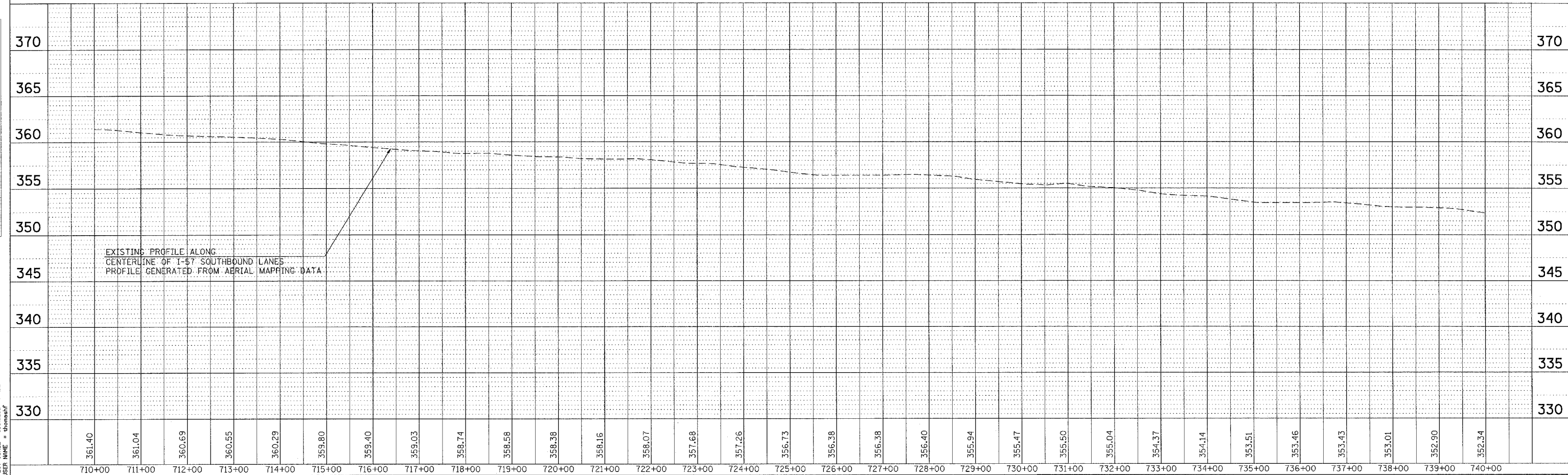
F.A.I. RTE.	SECTION	COUNTY	TOTAL SHEETS	SHEET NO.
57	77-03, 4-1, 4-2RS-2	PULASKI	52	24
STA.	TO STA.			
FED. ROAD DIST. NO.	ILLINOIS	FED. AID PROJECT		
CONTRACT NO. 98829				



DATE	BY
DATE	BY
DATE	BY
DATE	BY
DATE	BY

DATE	BY
DATE	BY
DATE	BY
DATE	BY
DATE	BY

PLOT DATE = 3/21/2007
 FILE NAME = c:\pwworkspace\1046823\1046823_1.mxd
 PLOT SCALE = 1/8" = 100' / TN.
 USER NAME = thosent



PLAN PROFILE SHEET STA 710+00 TO 740+00