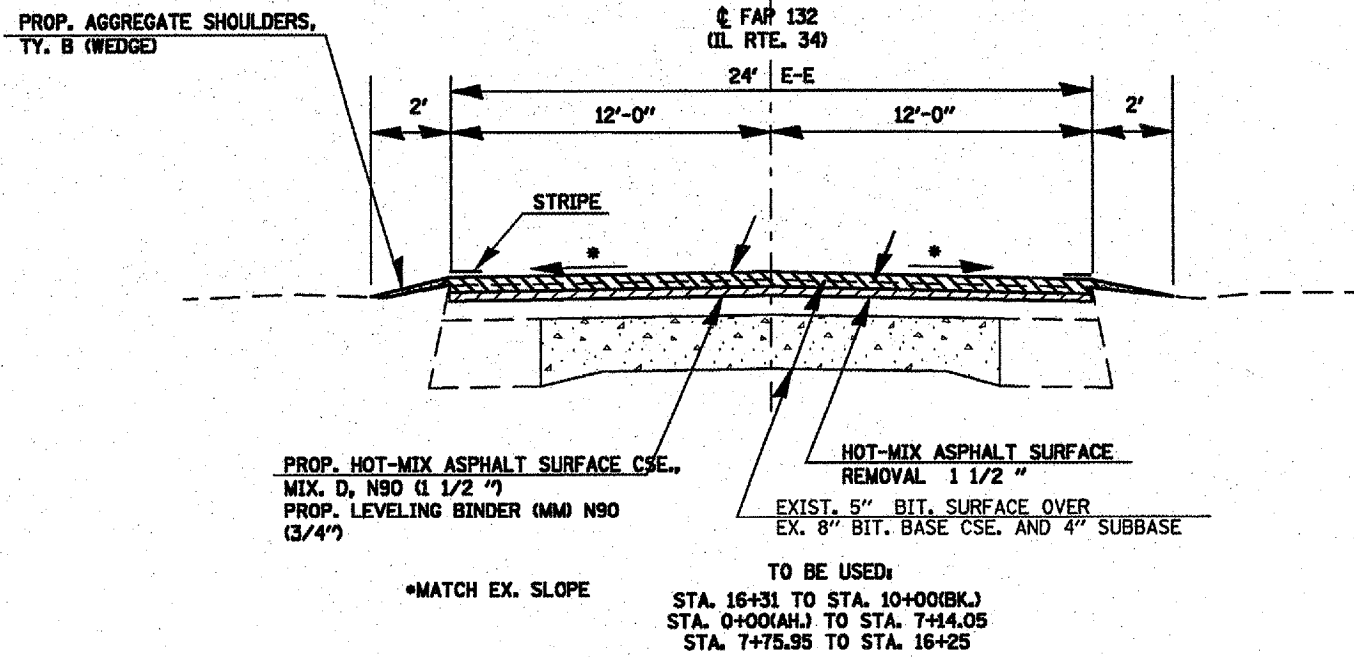
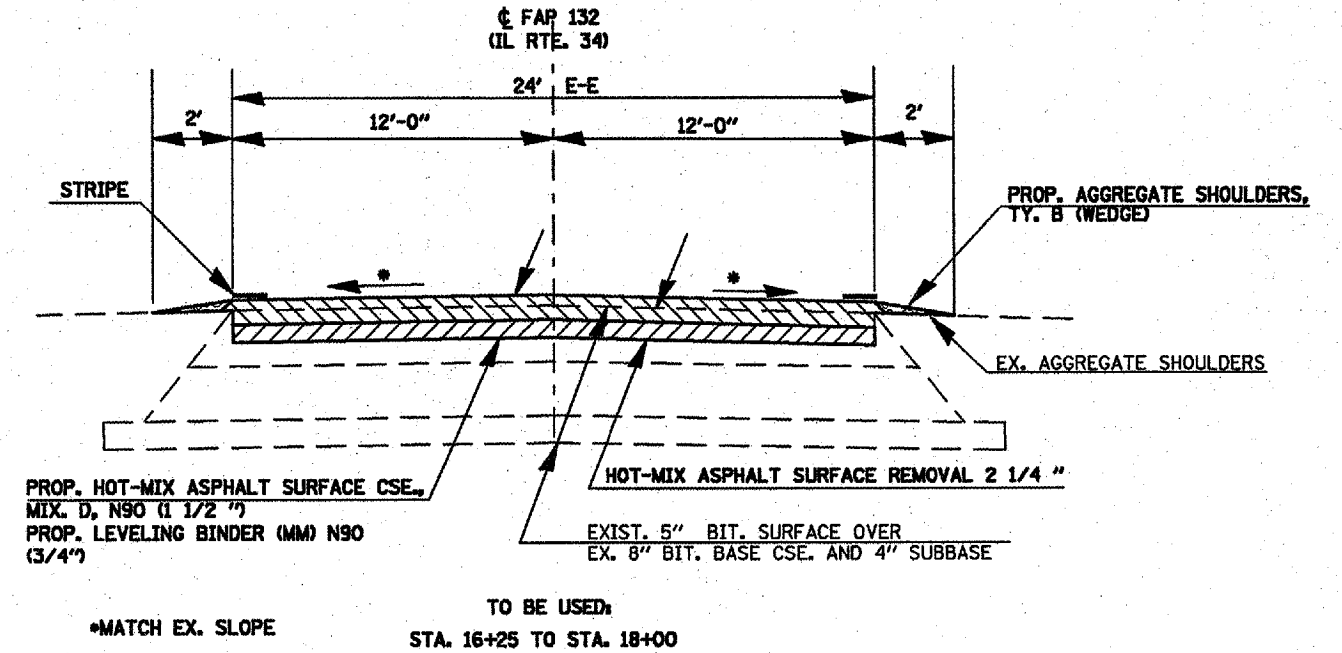


F.A.P. RTE.	SECTION	COUNTY	TOTAL SHEETS	SHEET NO.
*	**	SALINE	18	7
STA. _____		TO STA. _____		
FED. ROAD DIST. NO. _____ ILLINOIS FED. AID PROJECT				
*869 & 132				
**IRS-2,20XRS(103,104,105)RS-2				

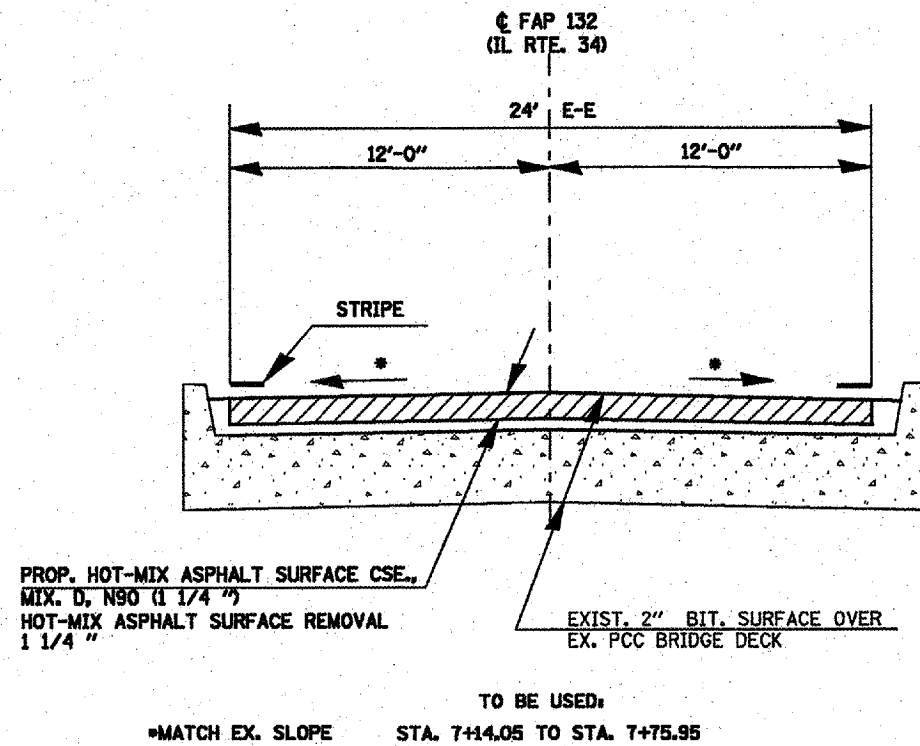
**TYPICAL SECTION NO. 1
PANKEYVILLE LOCATION**



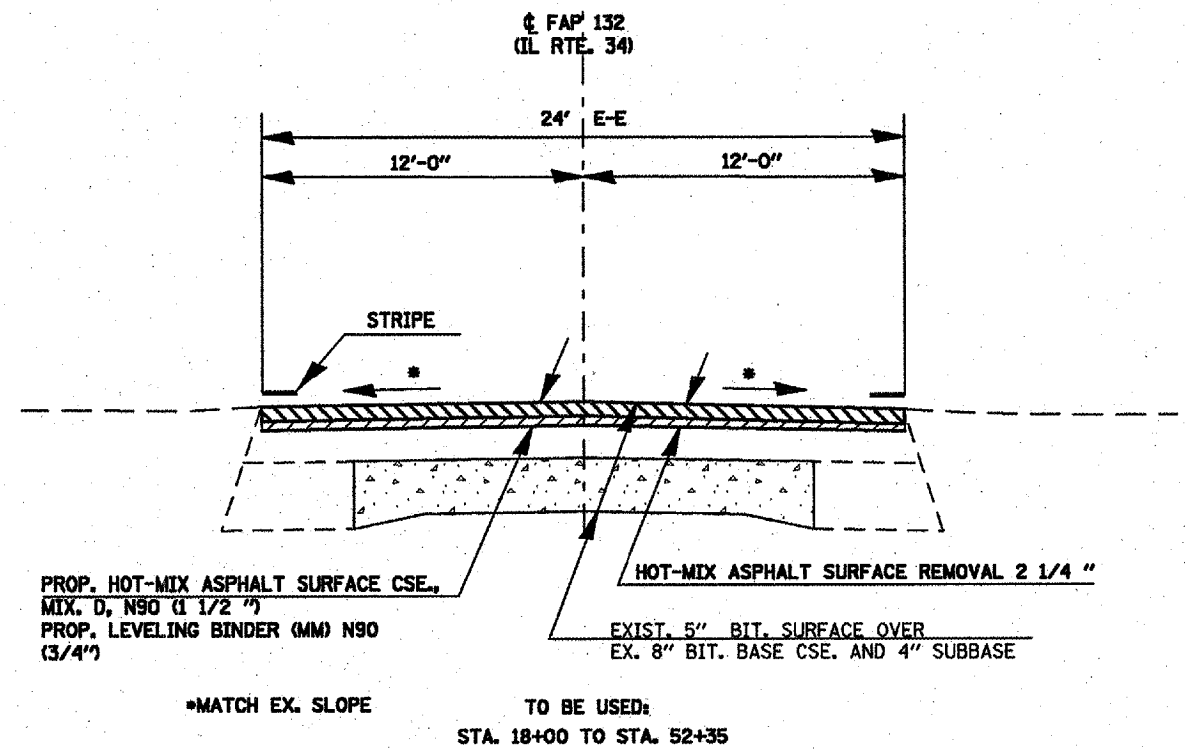
**TYPICAL SECTION NO. 3
PANKEYVILLE LOCATION**



**TYPICAL SECTION NO. 2
OVER S.N. 083-0017**



**TYPICAL SECTION NO. 4
PANKEYVILLE LOCATION**



DATE: 3/9/2007
 FILE NAME: C:\Users\jgibson\Documents\98945\98945.dwg
 PLOT SCALE: 1/8" = 1'-0"
 USER: jgibson