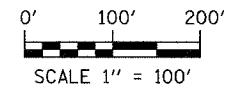
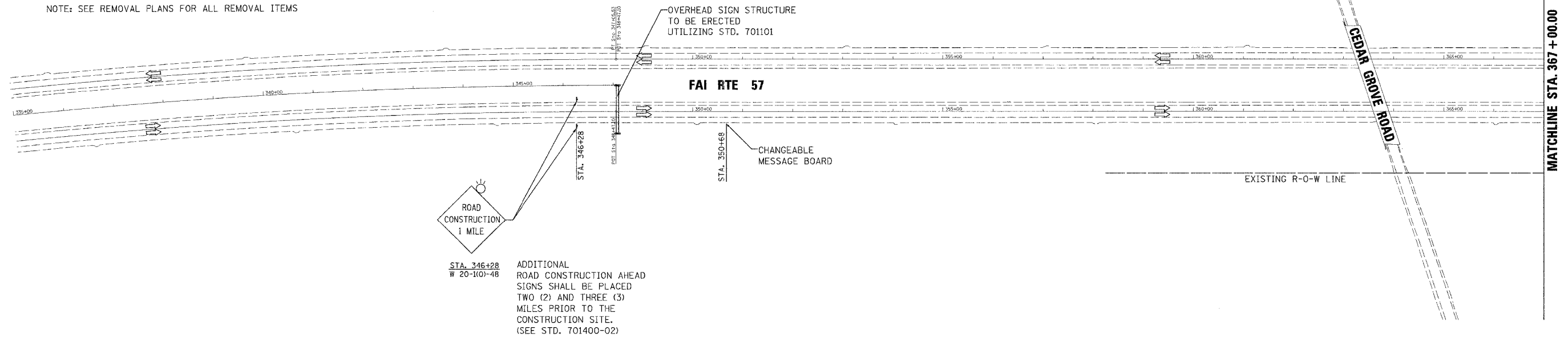


F.A.I. RTE.	SECTION	COUNTY	TOTAL SHEETS	SHEET NO.
57	(X1-6-2)HBK	WILLIAMSON	272	24
STA. N/A	TO STA. N/A			
FED. ROAD DIST. NO. 9	ILLINOIS	FED. AID PROJECT		

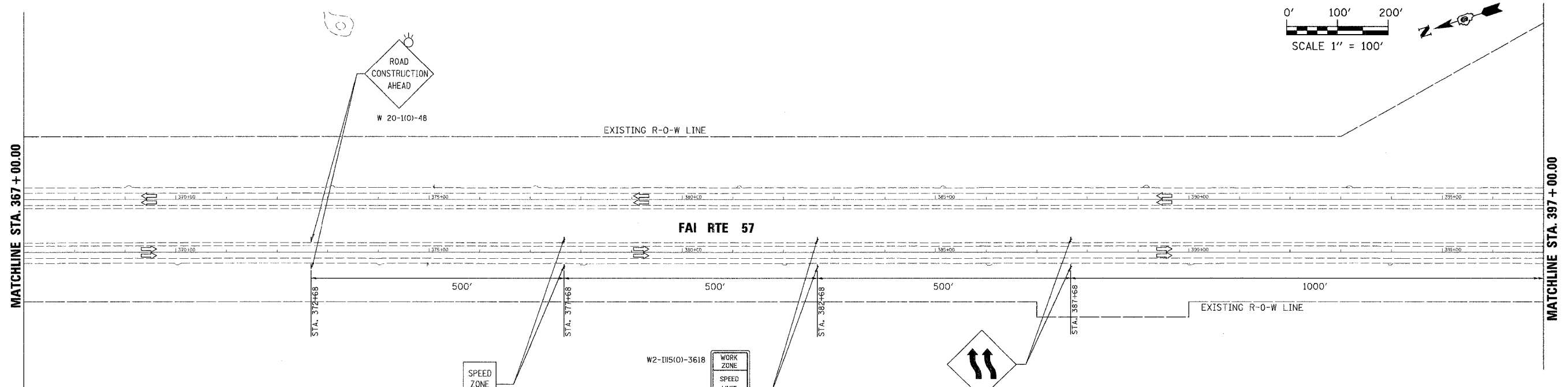
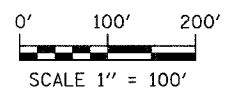


- STAGE CONSTRUCTION LEGEND**
- TEMPORARY PAVEMENT TO BE CONSTRUCTED IN THIS STAGE
 - PROPOSED PERMANENT PAVEMENT CONSTRUCTED IN THIS STAGE
 - IMPACT ATTENUATORS TO BE SET UP IN THIS STAGE
 - PROPOSED TEMPORARY TRAFFIC CONTROL SIGNS
 - PROPOSED TEMPORARY CONCRETE BARRIER
 - DIRECTION OF EXISTING TRAFFIC FLOW
 - DIRECTION OF PROPOSED TRAFFIC FLOW
- NOTE: SEE REMOVAL PLANS FOR ALL REMOVAL ITEMS



STA. 346+28
W 20-1101-48

ADDITIONAL ROAD CONSTRUCTION AHEAD SIGNS SHALL BE PLACED TWO (2) AND THREE (3) MILES PRIOR TO THE CONSTRUCTION SITE. (SEE STD. 701400-02)



W2-1115(0)-3618
R2-1-3648
W2-1113(0)-3612
R2-1106-3618

WORK ZONE
SPEED LIMIT
55
BEGINS
XXXX FINE MINIMUM

REVISIONS	DATE

ILLINOIS DEPARTMENT OF TRANSPORTATION

STAGE I CONSTRUCTION AND TRAFFIC CONTROL
SHEET 2 OF 9

MORGAN AVENUE INTERCHANGE
FAI ROUTE 57 WITH FAI ROUTE 9718
WILLIAMSON COUNTY

SCALE: 1"=100'
DATE: 3-19-2007

DRAWN BY DEH
CHECKED BY RD

PLOT DATE = 3/19/2007
FILE NAME = P:\046688\egm\046688\sp01.dgn
PLOT SCALE = 1/8"=100'
USER NAME = chester