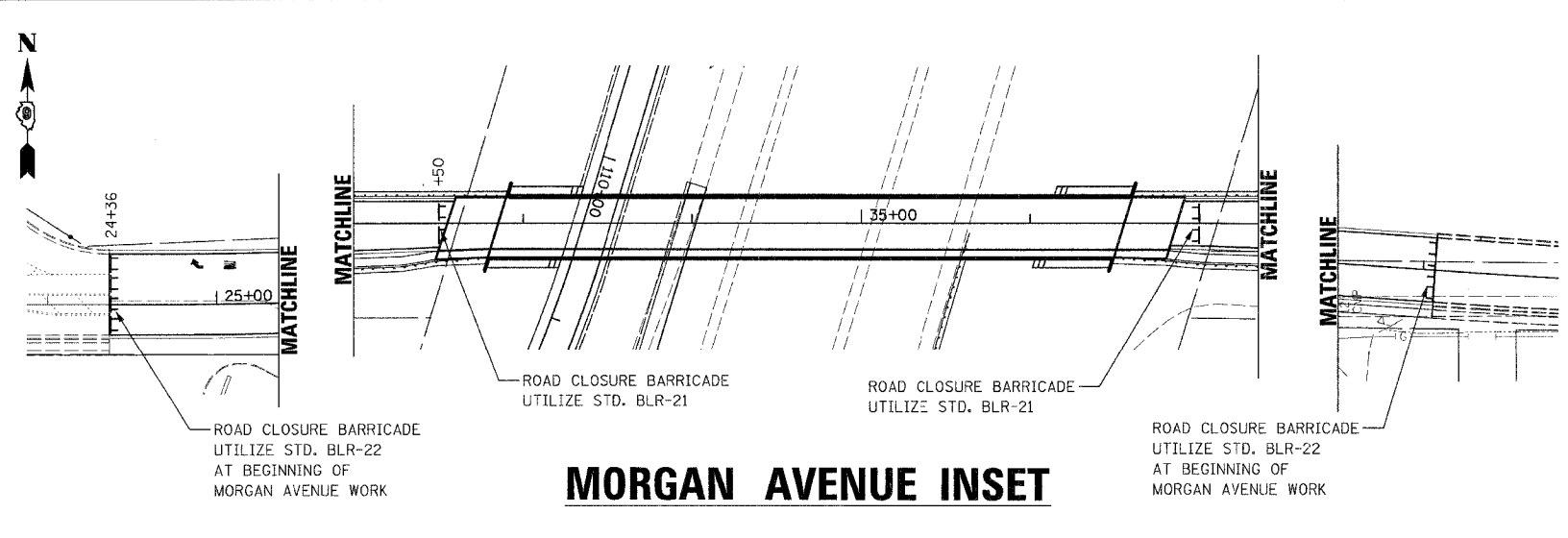
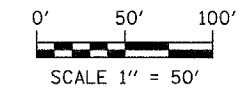
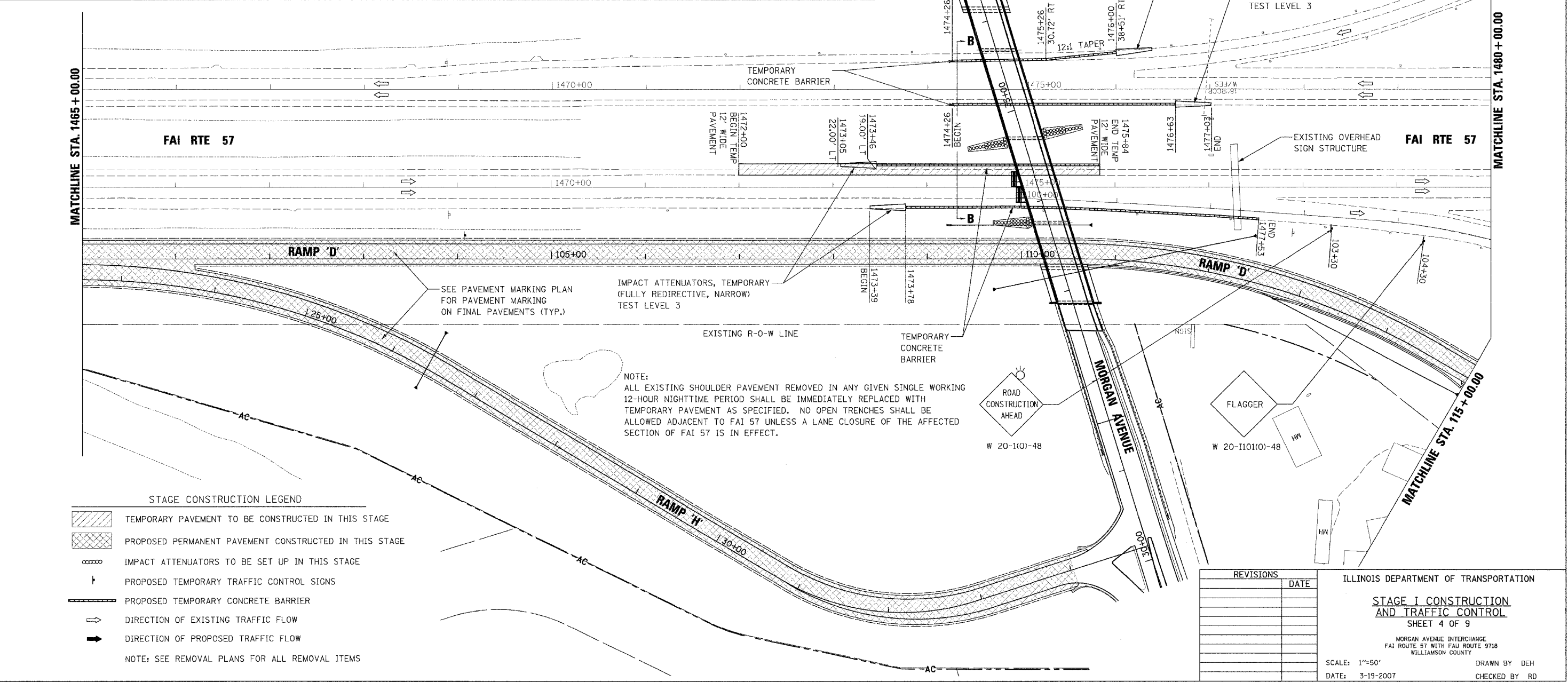


F.A.I. RTE.	SECTION	COUNTY	TOTAL SHEETS	SHEET NO.
57	(X1-6-2)HBK	WILLIAMSON	272	26
STA. 1465+00		TO STA. 1480+00		
FER. ROAD DIST. NO. 9 ILLINOIS FED. AID PROJECT				



MORGAN AVENUE INSET



STAGE CONSTRUCTION LEGEND

- TEMPORARY PAVEMENT TO BE CONSTRUCTED IN THIS STAGE
- PROPOSED PERMANENT PAVEMENT CONSTRUCTED IN THIS STAGE
- IMPACT ATTENUATORS TO BE SET UP IN THIS STAGE
- PROPOSED TEMPORARY TRAFFIC CONTROL SIGNS
- PROPOSED TEMPORARY CONCRETE BARRIER
- DIRECTION OF EXISTING TRAFFIC FLOW
- DIRECTION OF PROPOSED TRAFFIC FLOW
- NOTE: SEE REMOVAL PLANS FOR ALL REMOVAL ITEMS

REVISIONS	DATE

ILLINOIS DEPARTMENT OF TRANSPORTATION

STAGE I CONSTRUCTION AND TRAFFIC CONTROL

SHEET 4 OF 9

MORGAN AVENUE INTERCHANGE
FAI ROUTE 57 WITH FAU ROUTE 9718
WILLIAMSON COUNTY

SCALE: 1"=50'
DATE: 3-19-2007

DRAWN BY DEH
CHECKED BY RD

PLOT DATE = 3/23/2007
 FILE NAME = P:\V\98994\98994.dgn
 PLOT SCALE = 50.0000 / IN.
 USER NAME = gboerner