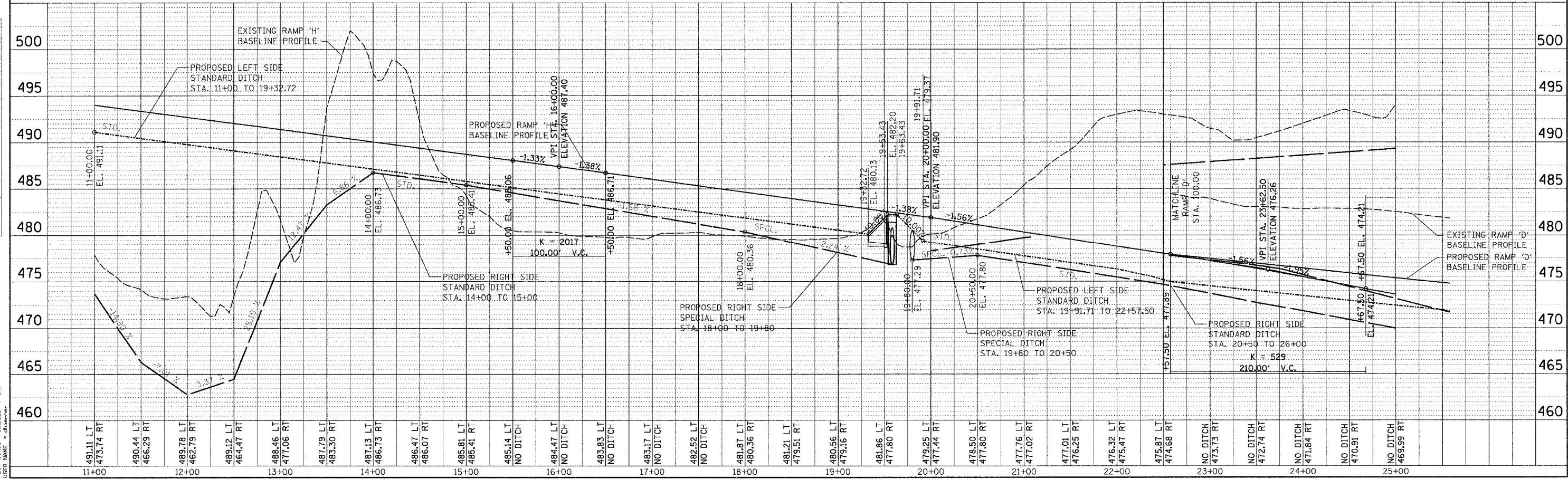
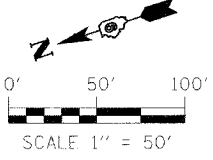
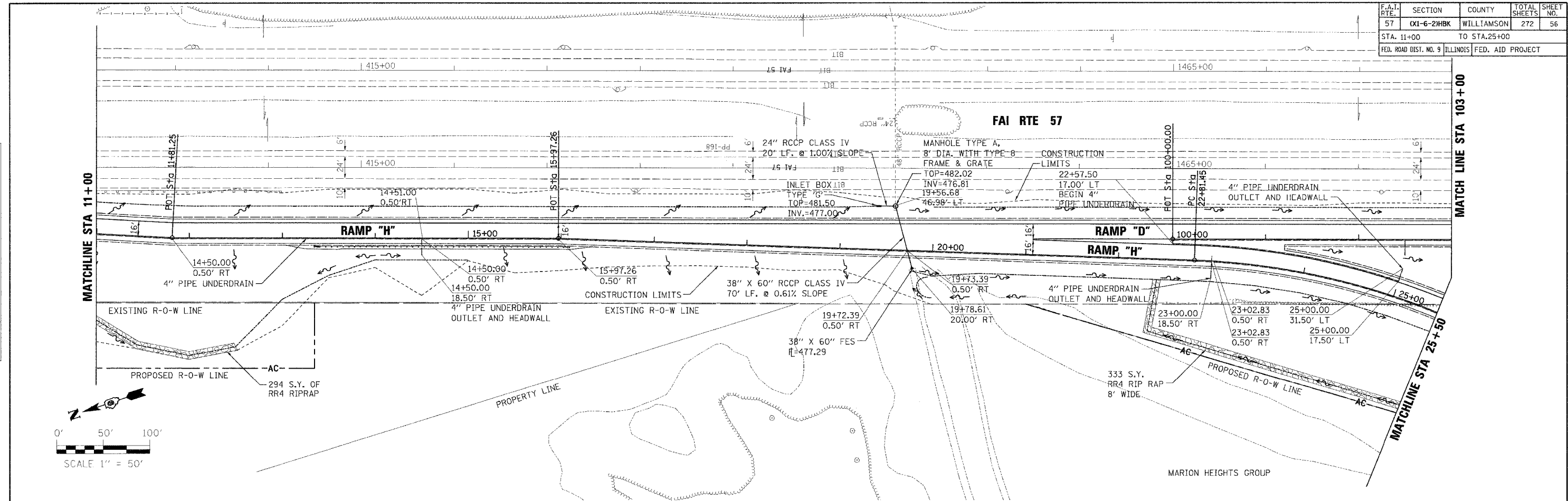


F.A.I. RTE.	SECTION	COUNTY	TOTAL SHEETS	SHEET NO.
57	IX1-6-2HBK	WILLIAMSON	272	56
STA. 11+00		TO STA. 25+00		
FED. ROAD DIST. NO. 9		ILLINOIS FED. AID PROJECT		

DATE	BY

DATE	BY

PLOT DATE = 3/21/2007
 FILE NAME = P:\948280.dgn
 PLOT SCALE = 50:1
 USER NAME = jsherman



RAMP "H" DRAINAGE PLAN & PROFILE STA 11+00 TO 25+00