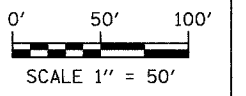
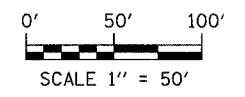
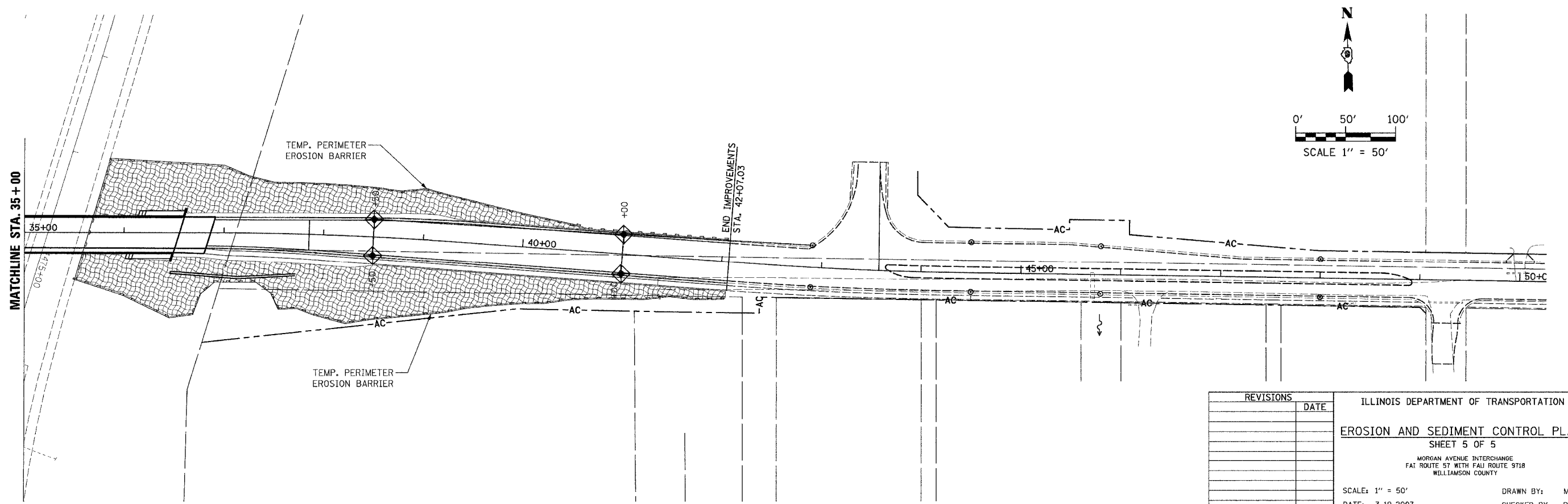
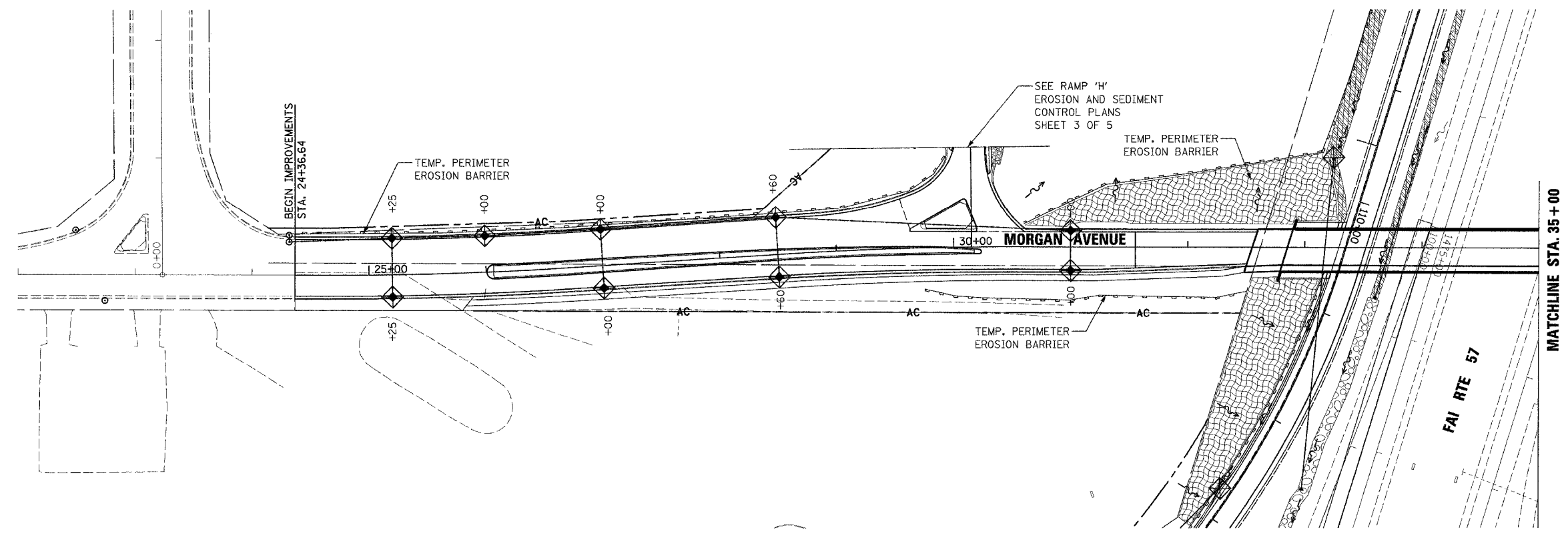


F.A.I. RTE.	SECTION	COUNTY	TOTAL SHEETS	SHEET NO.
9718	(X1-6-2)HBK	WILLIAMSON	272	69
STA. 24+36.64		TO STA. 42+07.03		
FED. ROAD DIST. NO. 9		ILLINOIS	FED. AID PROJECT	



LEGEND

- INLET AND PIPE PROTECTION
- PERIMETER EROSION BARRIER
- EROSION CONTROL BLANKET
- TURF REINFORCEMENT MAT
- STONE RIPRAP CLASS A4
- STONE RIPRAP CLASS A3



REVISIONS	DATE

ILLINOIS DEPARTMENT OF TRANSPORTATION  
**EROSION AND SEDIMENT CONTROL PLANS**  
 SHEET 5 OF 5  
 MORGAN AVENUE INTERCHANGE  
 FAI ROUTE 57 WITH FAI ROUTE 9718  
 WILLIAMSON COUNTY  
 SCALE: 1" = 50'  
 DATE: 3-19-2007  
 DRAWN BY: MJ  
 CHECKED BY: RD

PLOT DATE = 3/20/2007  
 FILE NAME = F:\046680\egm\046680er-0a.dgn  
 PLOT SCALE = 50.0000 / 1.  
 USER NAME = dheener