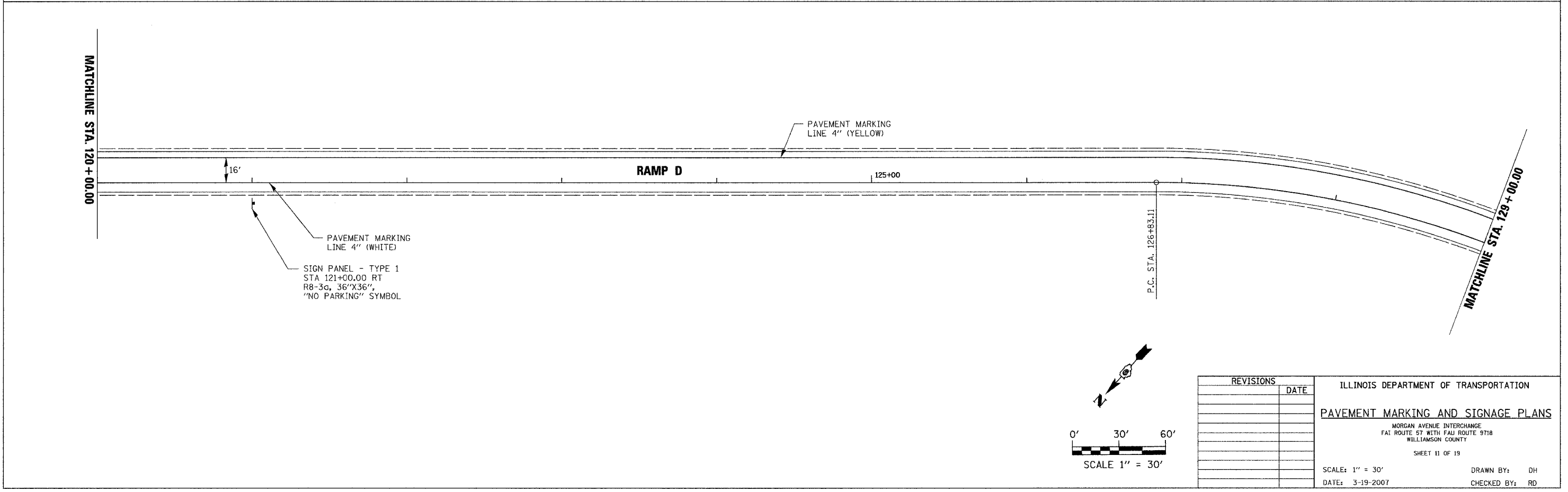
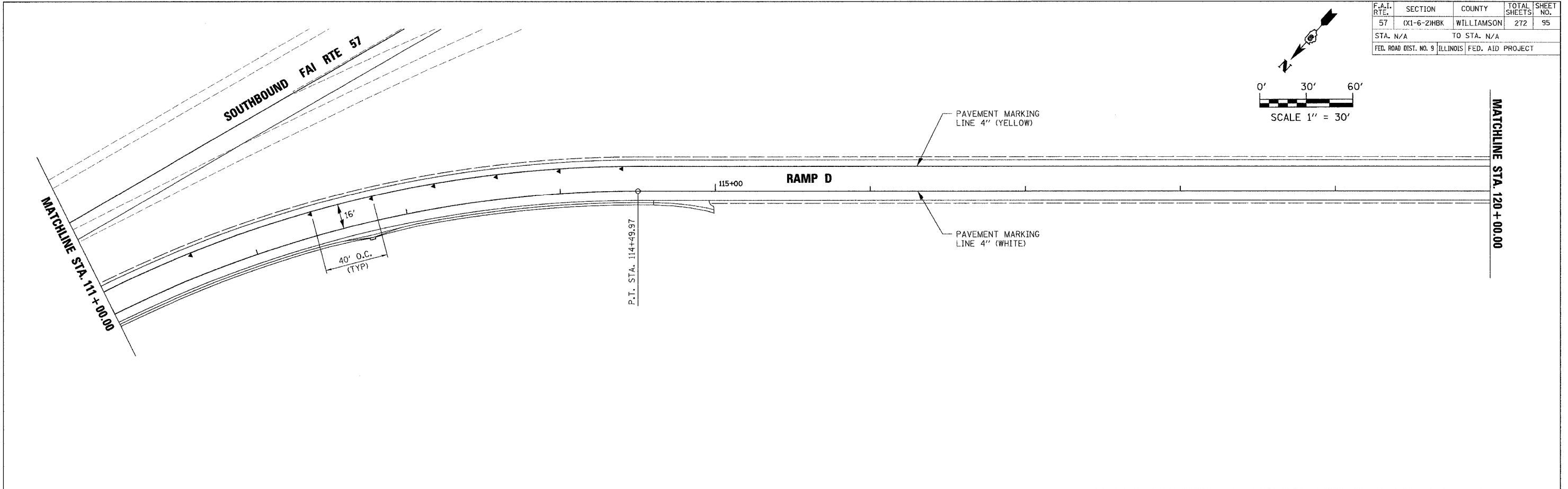
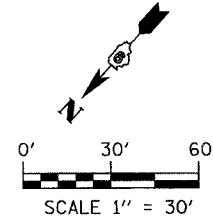


F.A.I. RTE.	SECTION	COUNTY	TOTAL SHEETS	SHEET NO.
57	(X1-6-2)HBK	WILLIAMSON	272	95
STA. N/A		TO STA. N/A		
FED. ROAD DIST. NO. 9		ILLINOIS FED. AID PROJECT		



REVISIONS	
NO.	DATE

ILLINOIS DEPARTMENT OF TRANSPORTATION
PAVEMENT MARKING AND SIGNAGE PLANS
 MORGAN AVENUE INTERCHANGE
 FAI ROUTE 57 WITH FAI ROUTE 9718
 WILLIAMSON COUNTY
 SHEET 11 OF 19
 SCALE: 1" = 30'
 DATE: 3-19-2007
 DRAWN BY: DH
 CHECKED BY: RD

PLOT DATE = 3/19/2007
 FILE NAME = P:\0466600\egp\04066600.mxd
 PLOT SCALE = 3/8"=1'-0"
 USER NAME = dcheener