

ROUTE NO. FAU 9713	SECTION 99-02118- 00-FP	COUNTY JACKSON	TOTAL SHEETS 122	SHEET NO. 1
FED. ROAD DIST. NO.		ILLINOIS	FED. AID PROJECT - HPD-0241(1)	

CONTRACT NO. 99219

INDEX OF SHEETS

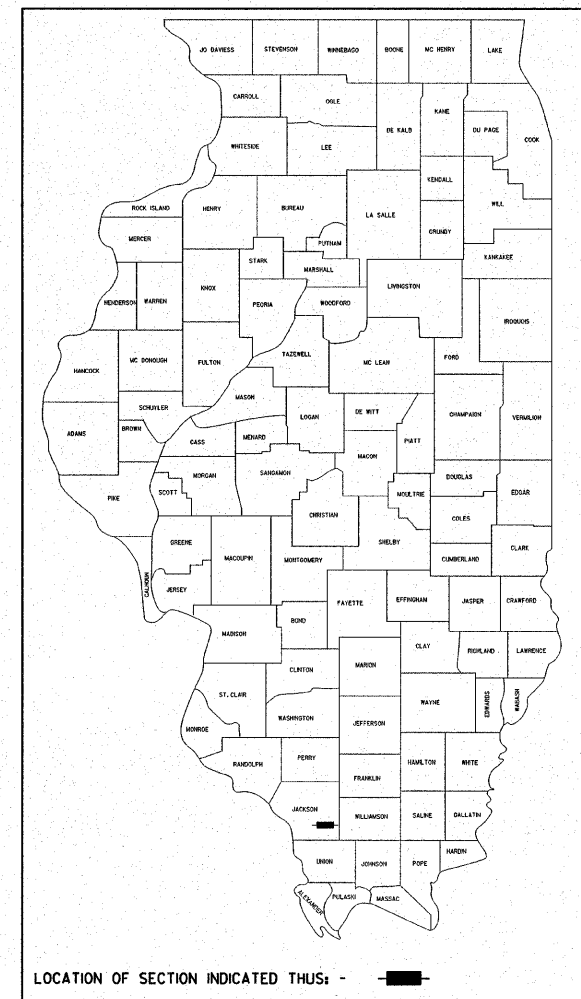
- 1. COVER SHEET
- 2. STANDARDS AND GENERAL NOTES
- 3. SUMMARY OF QUANTITIES
- 4.-10. SCHEDULE OF QUANTITIES
- 11. HORIZONTAL ALIGNMENT AND BENCH MARKS
- 12.-14. TYPICAL CROSS SECTIONS
- 15. MIXTURE REQUIREMENTS
- 16.-32. PLAN AND PROFILE SHEETS
- 33. STORM SEWER PROFILE SHEET
- 34. STREAM PLAN
- 35.-36. INTERSECTION DETAIL SHEETS
- 37.-38. ENTRANCE DETAILS
- 39. LIGHTING DETAILS
- 40. DITCH LINING DETAILS
- 41.-44. PAVEMENT MARKING SHEET
- 45.-49. EROSION CONTROL PLAN
- 50.-52. CULVERT PLAN AND DETAILS
- 53.-59. BRIDGE PLANS
- 60.-61. BORINGS
- 62. CROSS SECTIONS - ACROSS ROAD PIPES
- 63.-109. CROSS SECTION - EAST PLEASANT HILL
- 110.-112. CROSS SECTIONS - WARREN ROAD
- 113.-122. CROSS SECTIONS - GIANT CITY ROAD

STATE OF ILLINOIS DEPARTMENT OF TRANSPORTATION DIVISION OF HIGHWAYS PLANS FOR PROPOSED SURFACE TRANSPORTATION PROGRAM - RURAL

SCALES

PLAN	0' = 20'
PROFILE HORIZ.	0' = 20'
PROFILE VERT.	0' = 5'
CROSS SECTIONS	0' = 5'

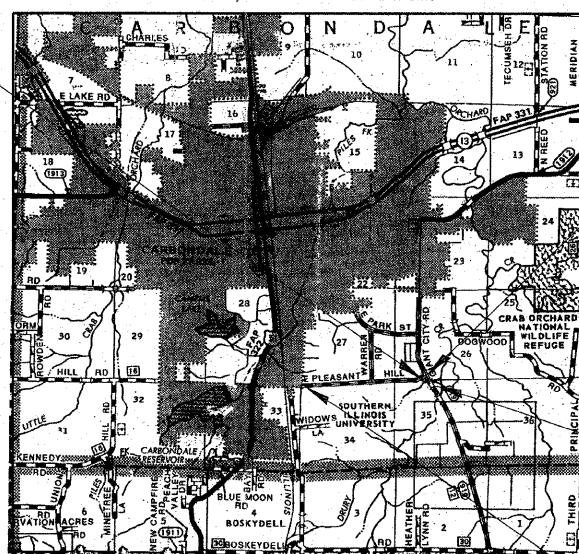
SECTION 99-02118-00-FP F.A.U. 9713 - EAST PLEASANT HILL ROAD JACKSON COUNTY PROJECT ACM-HPD-0241(96) C-99-503-03



UTILITIES

AMERENCIPS - GAS ATT. MR. RAY MIESNER 401 N. ILLINOIS AVE. CARBONDALE, IL 62901	MEDIA COM ATT. MR. TOM MCPHERSON 2250 N. ILLINOIS AVE. CARBONDALE, IL 62901	SOUTH HIGHWAY WATER DISTRICT 111 CEDAR CREEK ROAD MAKANDA, IL 62958
CITY OF CARBONDALE 200 S. ILLINOIS AVE. CARBONDALE, IL 62901	VERIZON NORTH INC. ATT. MR. TERRY PHILLIPS 208 W. UNION MARION, IL 62959	
AMEREN CIPS - ELEC P.O. BOX 2168 CARBONDALE, IL 62902	EGYPTIAN ELECTRICAL 10169 OLD HIGHWAY 13 MURPHYSBORO, IL 62966	

STA. 80+95 (SN 039-3254) - SPECIAL BRIDGE DESIGN
PRECAST PRESTRESSED CONCRETE DECK BEAM
BRIDGE. SINGLE SPAN @ 50'-0"
40'-6" RDWY. SKEW = 20° RT. AH.




IMPROVEMENT ENDS
STA. 84+57.16

STA. 95+56.18 (SN 039-5001)
GIANT CITY RD.
DOUBLE 12'x8' BOX
CULVERT EXTENSION

IMPROVEMENT BEGINS
STA. 12+36.00

LAYOUT

APPROXIMATE SCALE: 0 1 MILE
NET LENGTH OF SECTION = 7221.16 FEET = 1.368 MILES



Expires 11-30-08

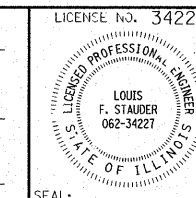
Steven W. Meigs 4/4/07
ILLINOIS STRUCTURAL NO. 6064

APPROVED	April 9, 2007
TOWNSHIP COMMISSIONER	
APPROVED	April 9, 2007
COUNTY ENGINEER	
PASSED	April 9, 2007
DISTRICT NINE ENGINEER OF LOCAL ROADS & STREETS	
RELEASING FOR BID BASED ON LIMITED REVIEW	April 9, 2007
DEPUTY DIRECTOR OF HIGHWAYS REGION FIVE ENGINEER STATE OF ILLINOIS DEPARTMENT OF TRANSPORTATION	

DATE: 4/4/2007

BY: [Signature]

LICENSE EXPIRES: NOVEMBER 30, 2007



LICENSE NO. 34227

HAMPTON, LENZINI & RENWICK, INC.
CIVIL & STRUCTURAL ENGINEERS

HLR 3085 STEVENSON DRIVE, SUITE 201
SPRINGFIELD, ILLINOIS 62703
(217) 548-3400

ELGIN • SPRINGFIELD

Account Number
03-47-0001-1