

CONSTRUCTION PLANS

FOR

EFFINGHAM COUNTY MEMORIAL AIRPORT

EFFINGHAM, EFFINGHAM COUNTY, ILLINOIS

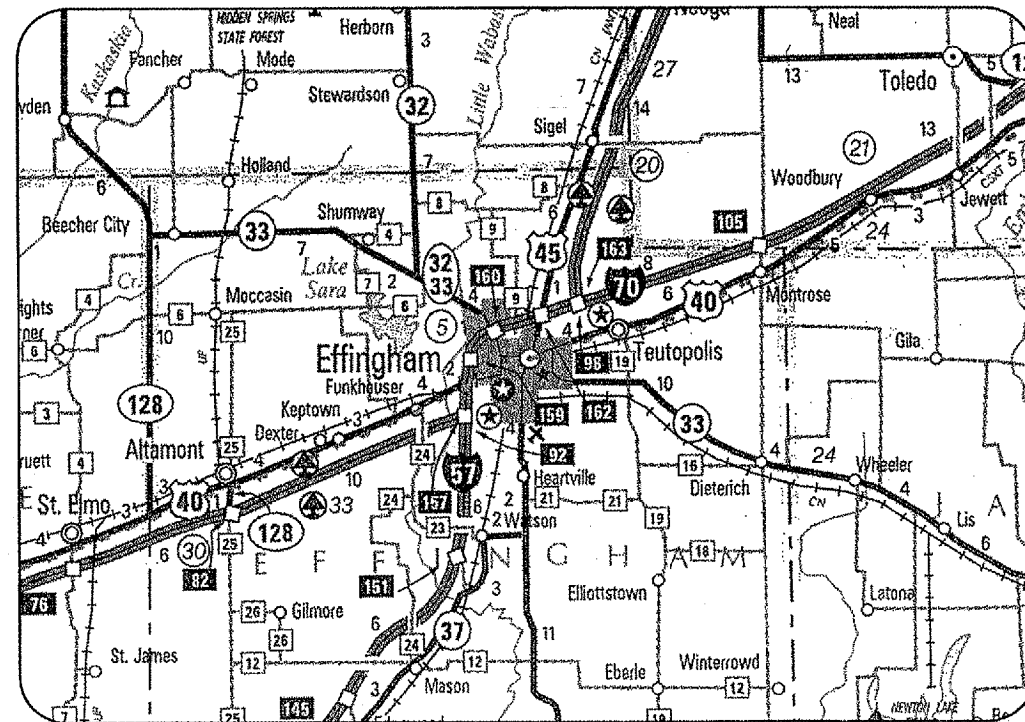
OVERLAY RUNWAY 1-29, EAST-WEST TAXIWAY,

WEST AIRCRAFT PARKING APRON AND

T-HANGAR ACCESS PAVEMENTS


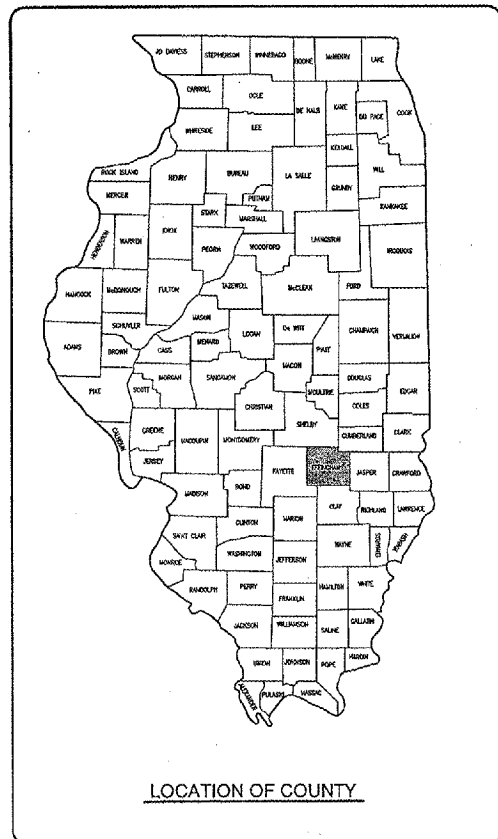
SCOPE OF WORK

THIS PROJECT CONSISTS OF CONSTRUCTING A BITUMINOUS AND POROUS FRICTION COURSE OVERLAY ON RUNWAY 1-19; APPLYING A POROUS FRICTION COURSE (0.10 FT.) TO THE EAST-WEST TAXIWAY, WEST SECTION OF THE AIRCRAFT PARKING APRON AND T-HANGAR ACCESSES. ASSOCIATED WORK SHALL INCLUDE PAVEMENT REHABILITATION, SHOULDER ADJUSTMENT, MARKING & SEEDING.



LOCATION

ILL. PROJ.: 1H2-3688
 A.I.P. PROJ.: 3-17-0040-B10
 LATITUDE: 39° 04' 15"
 LONGITUDE: 88° 32' 15"
 ELEVATION: 585.0' M.S.L.
 DATE: MARCH 23, 2007



REVISED MAY 04, 2007



Hanson Professional Services Inc.

Submitted by: *Charles A. Hagloch* ENG'R

Date Submitted: May 04, 2007

Lics. Exp. Date: November 30, 2007

EFFINGHAM COUNTY AIRPORT COMMISSION

Approved: *[Signature]* CHAIRMAN


Date: MARCH 30, 2007

DATE	REVISION	BY
05/04/07	REVISED AS PER I.D.A. COMMENTS	CAH

EFFINGHAM COUNTY
 MEMORIAL AIRPORT
 EFFINGHAM, ILLINOIS

IL PROJ.: 1H2-3688 A.I.P. PROJ.: 3-17-0040-B10

SET PROJECT No. 80407RWTD 0800	DATE	02/28/07
EXHIBIT No. R-001CVR.DWG	LAYOUT	KOM
SCALE: NOT TO SCALE	DRAWN	BAK
DATE: 02/28/07	REVIEWED	CAH



RECONSTRUCT
 RUNWAY 1-19

COVER SHEET