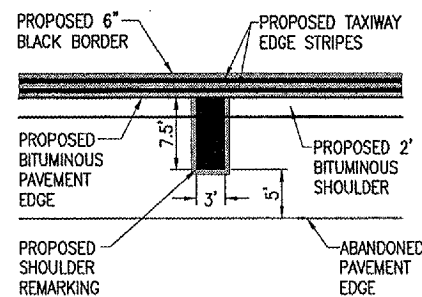


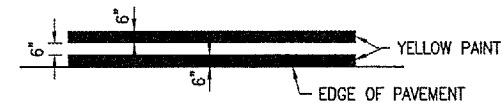
**UNUSED PAVEMENT NOTE**

THIS NOTE APPLIES TO ALL AREAS BEING OVERLAID AND THE ABANDONED PAVEMENT ON EITHER SIDE OF THE EAST-WEST TAXIWAY. VEGETATION HAS GROWN THROUGH THE PAVEMENT IN THESE VARIOUS AREAS. THE VEGETATION WILL BE BURNED AND SCRAPPED FLUSH WITH THE SURROUNDING PAVEMENT. ONCE BROOM CLEANED THESE CRACKS WILL BE SPRAYED WITH A HERBICIDE TO PREVENT REGROWING. SPECIAL ATTENTION WILL BE REQUIRED ALONG AREAS OF THE ABANDONED PAVEMENT WHERE PAINT IS TO BE APPLIED. THIS WILL BE AN ITEM THAT IS CONSIDERED PART OF THE OVERALL PAVEMENT PREPARATION AND NO ADDITIONAL COMPENSATION WILL BE ALLOWED.



**SHOULDER MARKING DETAIL**  
"NOT TO SCALE"

NOTE:  
EXISTING SHOULDER MARKING WILL BE REMARKED AS SHOWN IN THIS DETAIL.

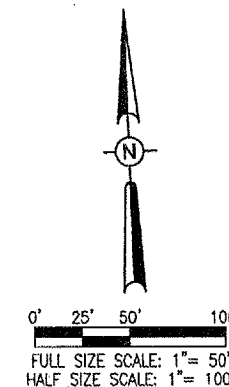


**TAXIWAY EDGE STRIPE DETAIL**  
"NOT TO SCALE"

**PAVEMENT MARKING-WATERBORNE - AR620520 (E-W TAXIWAY)**

DESCRIPTION	MARKING COLOR	TOTAL AREA (S.F.)	AS-BUILT QUANTITY
E-W TAXIWAY CENTERLINE STRIPE	YELLOW	2,889	.
E-W TAXIWAY HOLDING POSITION	YELLOW	180	.
E-W TAXIWAY EDGE STRIPES	YELLOW	1,373	.
E-W TAXIWAY SHOULDER MARKING	YELLOW	351	.
TOTAL YELLOW		4,793	.
E-W TAXIWAY CENTERLINE STRIPE	BLACK	2,893	.
E-W TAXIWAY HOLDING POSITION	BLACK	300	.
E-W TAXIWAY EDGE STRIPES	BLACK	2,060	.
E-W TAXIWAY SHOULDER MARKING	BLACK	149	.
TOTAL BLACK OUTLINE		5,402	.
TOTAL MARKING		10,195	.

- LEGEND**
- EXISTING PAVEMENT
  - PROPOSED PAVEMENT
  - EXISTING MARKING
  - PROPOSED MARKING w/BLACK BORDER




DATE	REVISION	BY

EFFINGHAM COUNTY  
MEMORIAL AIRPORT  
EFFINGHAM, ILLINOIS

IL PROJ.: 1H2-3688 A.I.P. PROJ.: 3-17-0040-B10

ILE Project No. 80407RWYD_0800	DATE 02/15/07
Revision R-151MRK.DWG	DATE 02/15/07
Scale 1" = 50'	DATE 02/15/07
DATE 02/15/07	DATE 04/23/07
LAYOUT KDM	REVIEWED CAH
DRAWN BAK	



RECONSTRUCT  
RUNWAY 1-19  
PROPOSED MARKING PLAN  
FOR EAST-WEST TAXIWAY  
STA. 209+73.75 TO STA. 229+00