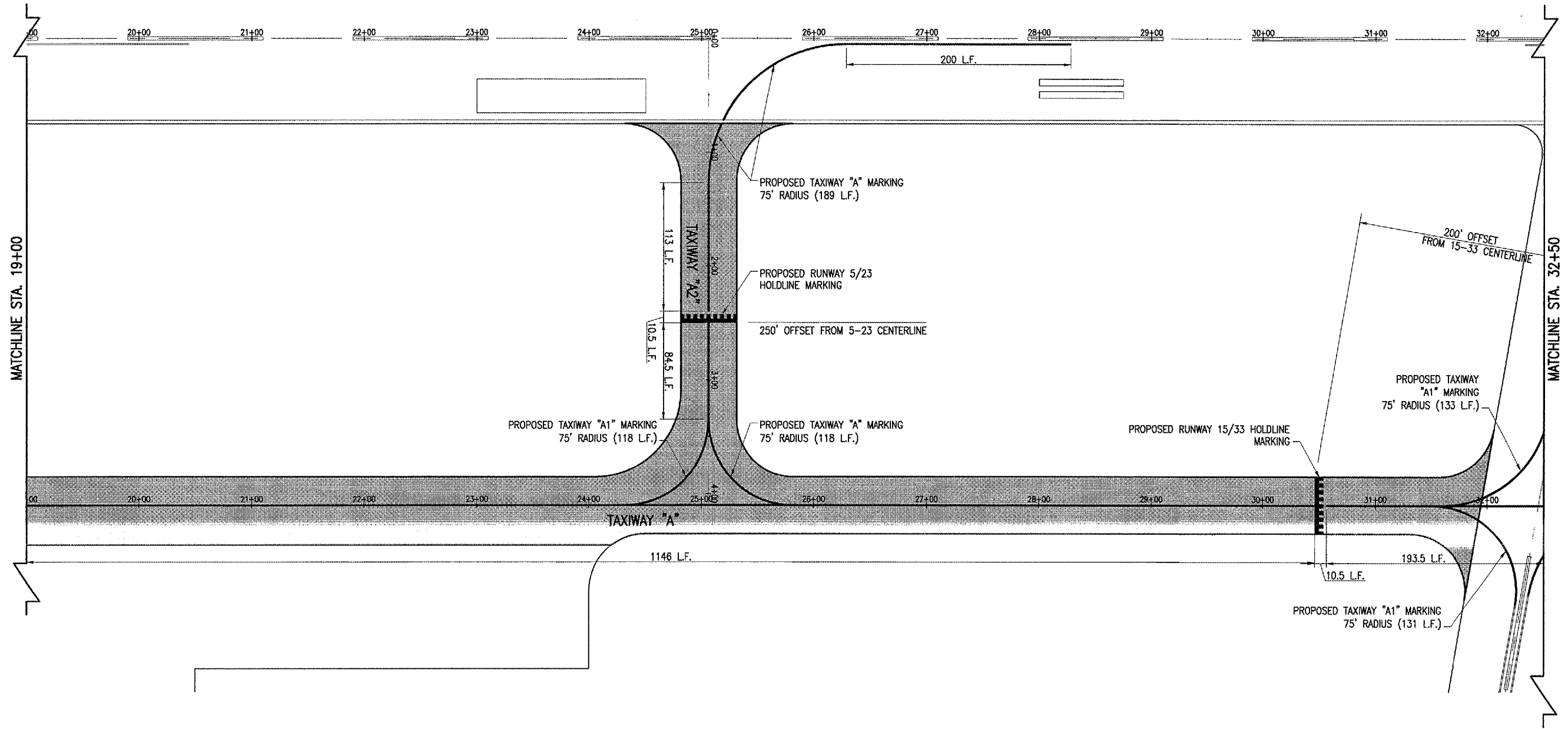


MAY 01, 2007 4:28 PM RAW  
 I:\AIRPORTS\MTVERNON\81907TYD\AIRPORT\ SHEETS\R-151MRK.DWG - 19+00 to 32+50




MV055




MATCHLINE STA. 19+00

MATCHLINE STA. 32+50

**LEGEND**

-  EXISTING PAVEMENT
-  PROPOSED PAVEMENT MARKING
-  PROPOSED LIMIT OF OVERLAY



0' 25' 50' 100'  
 FULL SIZE SCALE: 1" = 50'  
 HALF SIZE SCALE: 1" = 100'

DATE	REVISION	BY

**MT. VERNON AIRPORT**  
  
**MT. VERNON, ILLINOIS**  
 I.L. PROJ.: MW-3693 A.I.P. PROJ.: 3-17-0074-B16

FILE NO.	DATE	BY	REVIEWED
81907TYD	04/12/07	CCC	CCC
R-151MRK.DWG	04/12/07	CCC	RAW

**HANSON**  
 Hanson Professional Services Inc.  
 1525 South Sixth Street  
 Springfield, Illinois 62705-2886  
 Offices Nationwide

**PFC (0.1') OVERLAY OF TAXIWAYS**  
**PROPOSED PAVEMENT MARKING PLAN**  
 STA. 19+00 TO STA. 32+50