


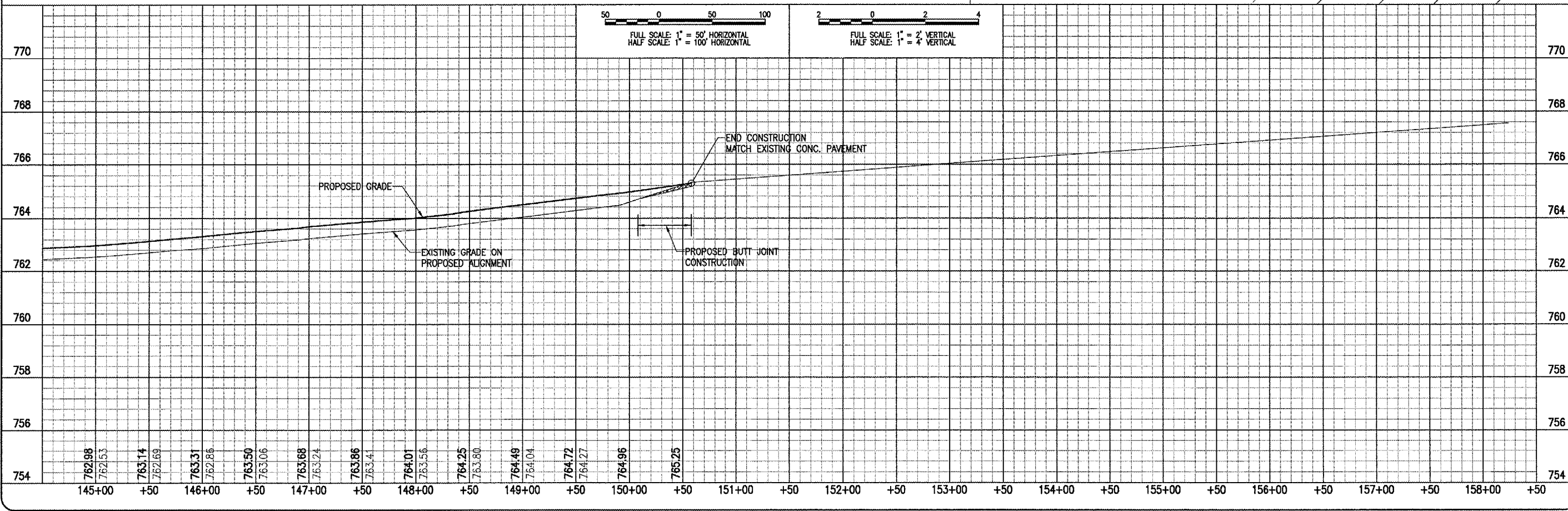
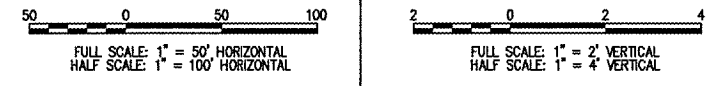
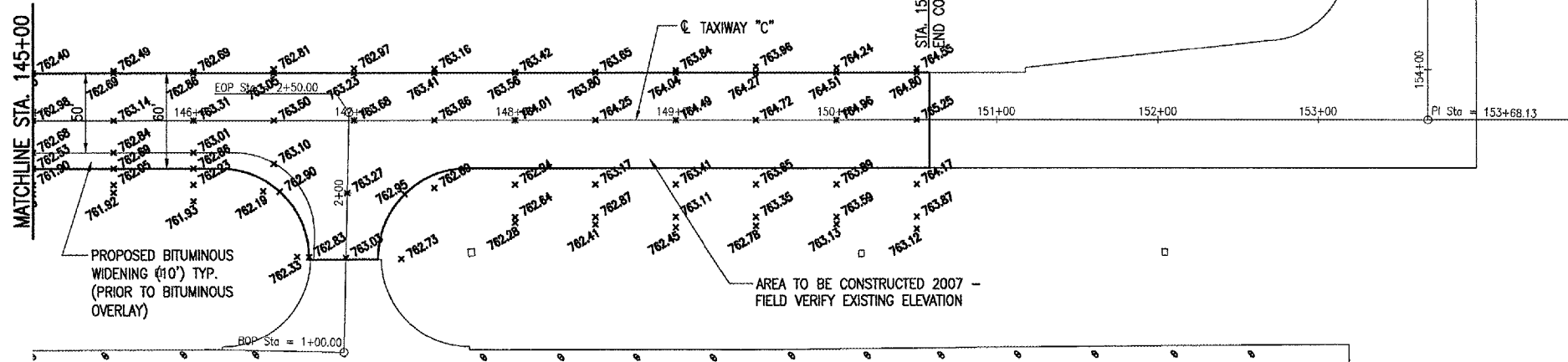
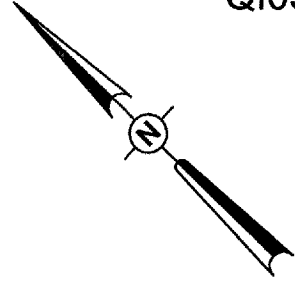


LEGEND

-  EXISTING PAVEMENT
-  PROPOSED IMPROVEMENTS
-  PROPOSED SPOT ELEVATION




DATE	REVISION	BY

QUINCY REGIONAL AIRPORT
BALDWIN FIELD
ADAMS COUNTY, ILLINOIS

IL PROJ.: UIN-3690 A.I.P. PROJ.: 3-17-0085-B1

HEL Project No. 82407TXD.0100	FILENAME R-702PMP.DWG	DATE 03/21/07
SCALE AS NOTED	SCALE AS NOTED	DATE 03/21/07
DATE 03/21/07	DATE 03/21/07	DATE 03/21/07
LAYOUT DAK	DRAWN MLH	REVIEWED DAK



REALIGN, WIDEN AND REHABILITATE TAXIWAY "C" - PHASE 2

PROPOSED PLAN AND PROFILE STA. 145+00 TO STA. 153+68.13

MAY 09, 2007 2:06 PM MLH I:\MPROFES\QUINCY\82407TXD\AIRPORT\SHEETS\R-702PMP.DWG - Layout1