

Q1058

**MARKING NOTES**

THE TAXIWAY CENTERLINE STRIPE MARKING WILL BE SOLID AND YELLOW IN COLOR. THE TAXIWAY CENTERLINE WILL BE 1 FT IN WIDTH AND REQUIRE TWO APPLICATIONS.

ALL PROPOSED MARKING WILL BE LOCATED AS SHOWN ON THIS SHEET.

ALL YELLOW PROPOSED MARKING WILL HAVE A REFLECTIVE MEDIA APPLIED IN ACCORDANCE WITH THE SPECIFICATIONS.

BLACK MARKING WILL NOT REQUIRE REFLECTIVE MEDIA.

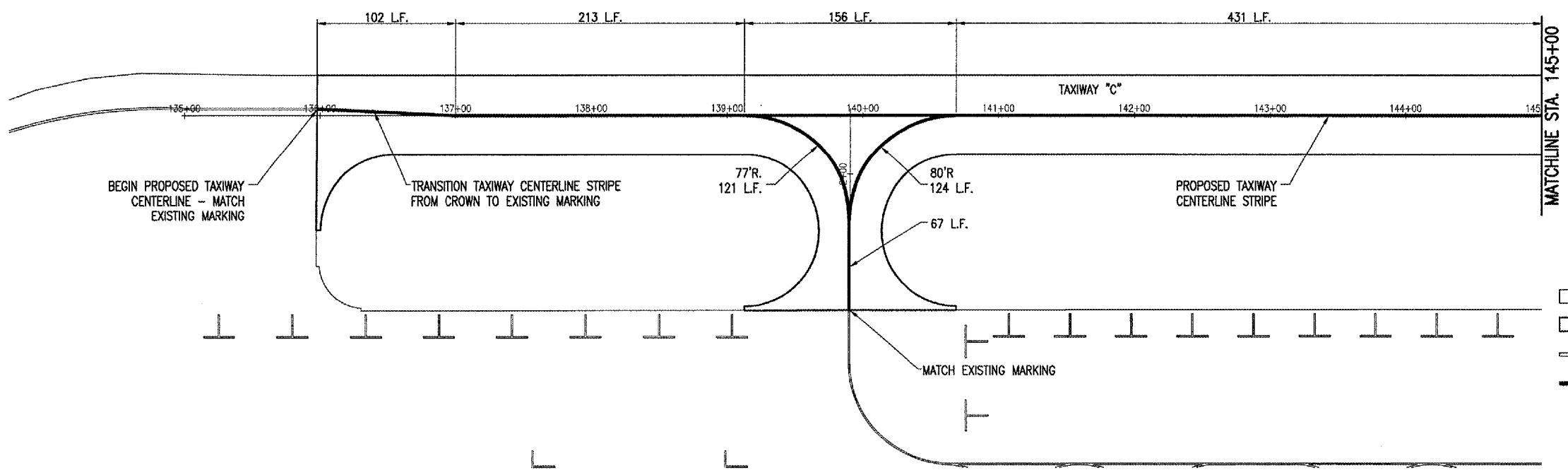
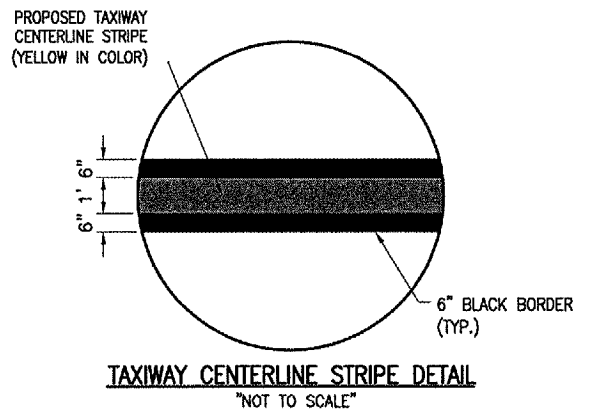
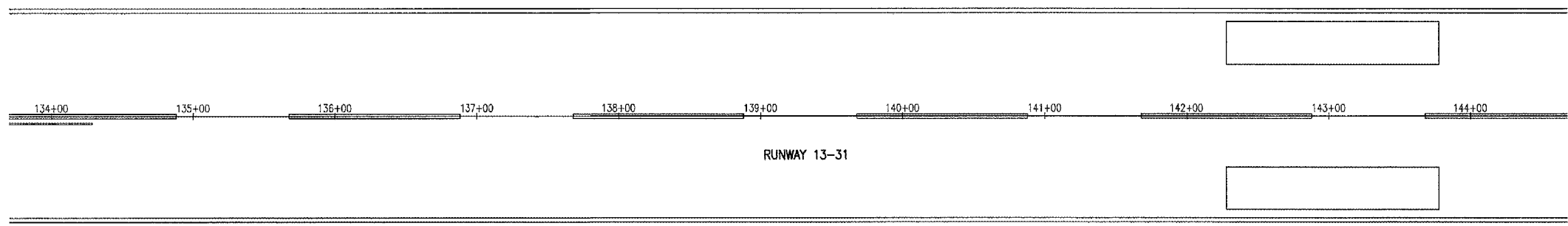
CUT-OFF SHEETS WILL BE REQUIRED TO INSURE STRAIGHT EDGES.

ALL PROPOSED MARKING SHALL HAVE A 6 INCH WIDE (MIN.) BLACK OUTLINE.

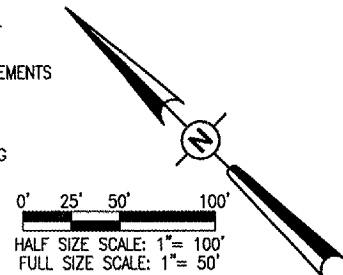
ALL PROPOSED MARKING ITEMS WILL BE PAID FOR AS FOLLOWS:  
 AR620520 PAVEMENT MARKING-WATERBORNE - PER SQ. FT.  
 AR620525 PAVEMENT MARKING-BLACK BORDER - PER SQ. FT.

MARKING QUANTITIES - AR620520	
DESCRIPTION	TOTAL (S.F.)
TAXIWAY CENTERLINE STRIPING - YELLOW	2,024
<b>TOTAL YELLOW:</b>	<b>2,024</b>

MARKING QUANTITIES - AR620525	
DESCRIPTION	TOTAL (S.F.)
TAXIWAY CENTERLINE OUTLINE - BLACK	2,024
<b>TOTAL BLACK:</b>	<b>2,024</b>



- LEGEND**
- EXISTING PAVEMENT
  - PROPOSED IMPROVEMENTS
  - EXISTING MARKING
  - PROPOSED MARKING



MAY 09, 2007 2:19 PM MLH  
 I:\AIRPORTS\QUINCY\B2407TXID\AIRPORT\SHEETS\R-151MRK.DWG - 135+00 TO 145+00

REVISION DATE					
QUINCY REGIONAL AIRPORT BALDWIN FIELD ADAMS COUNTY, ILLINOIS					
A.I.P. PROJ.: 3-17-0085-B1 L. PROJ.: UIN-3690					
HB Project No. 82407TXID_0100 Drawn: R-151MRK.DWG Scale: 1" = 50' Date: 03/15/07		LAYOUT: DAK 03/15/07 DRAWN: MLH 03/15/07 REVIEWED: JDW 03/19/07			
HANSON Hanson Professional Services Inc. 1525 South Sixth Street Springfield, Illinois 62703-2886 Offices Nationwide					
REALIGN, WIDEN AND REHABILITATE TAXIWAY "C" - PHASE 2 PROPOSED MARKING PLAN STA. 134+98 TO STA. 145+00					
21 21 of 28 sheets					