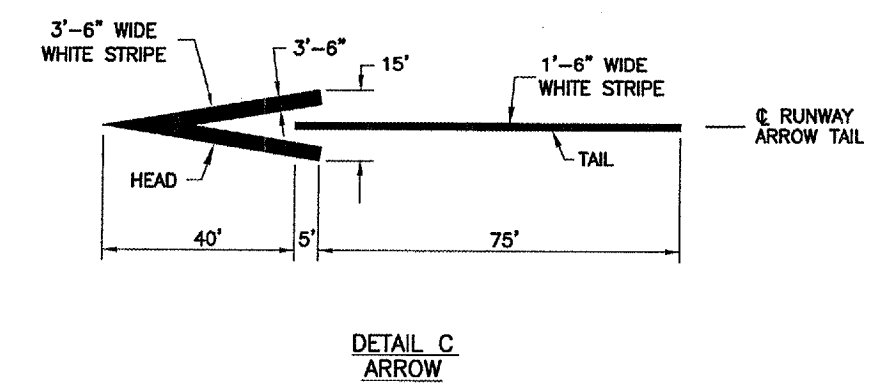
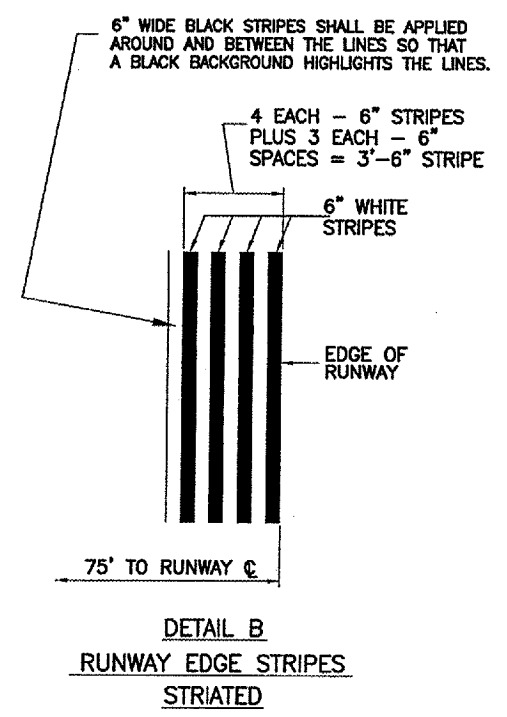
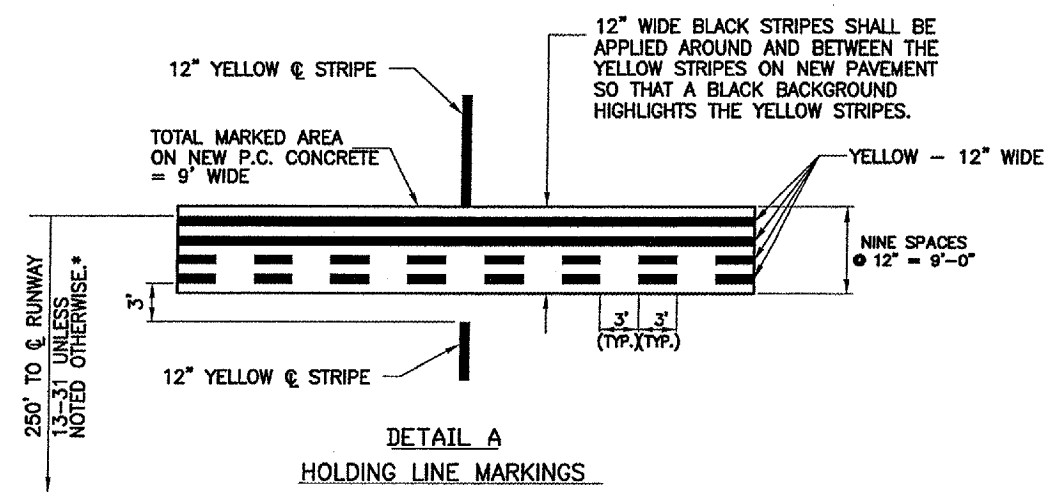
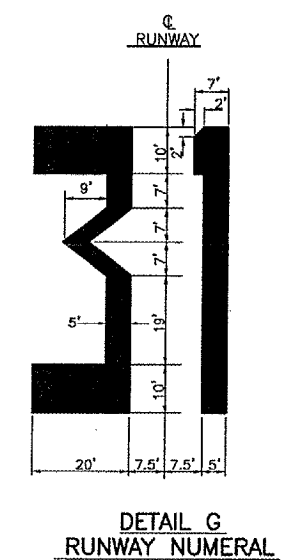
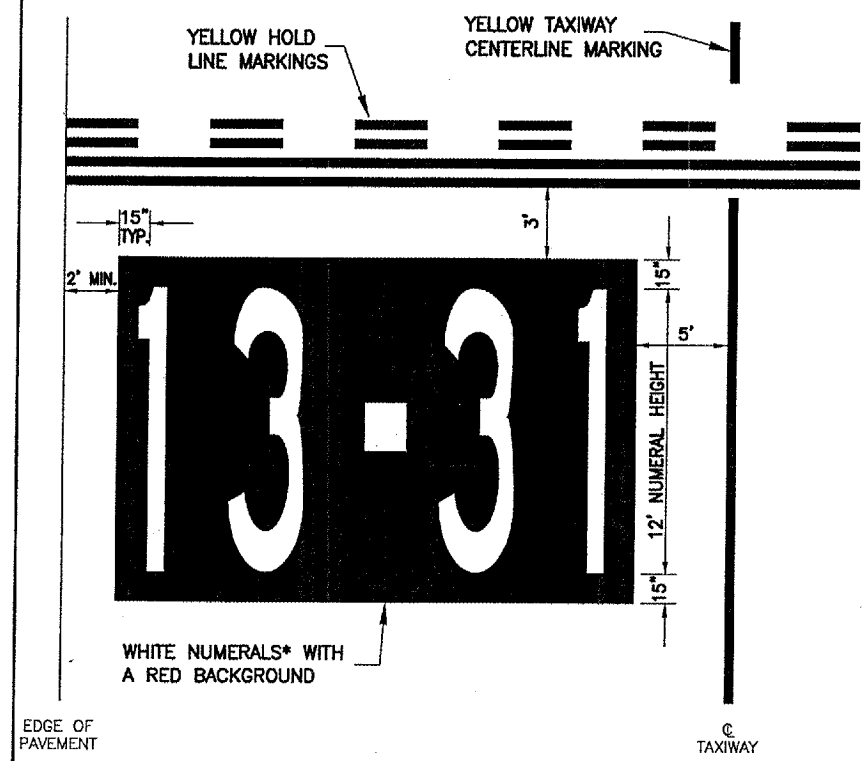
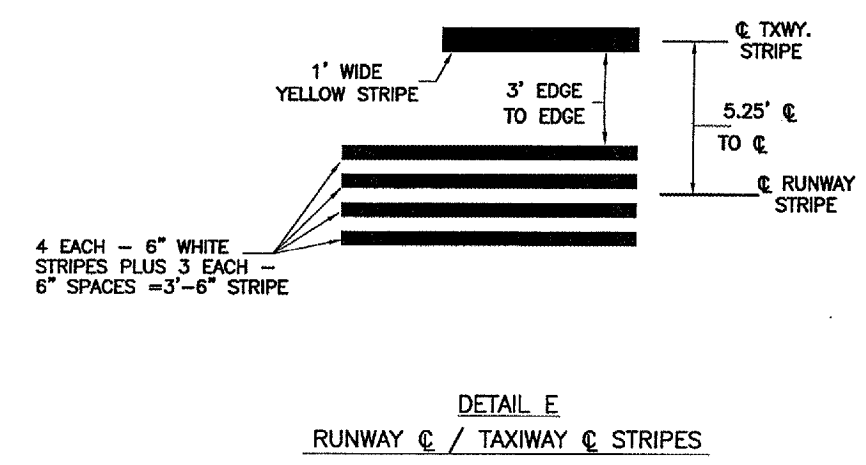
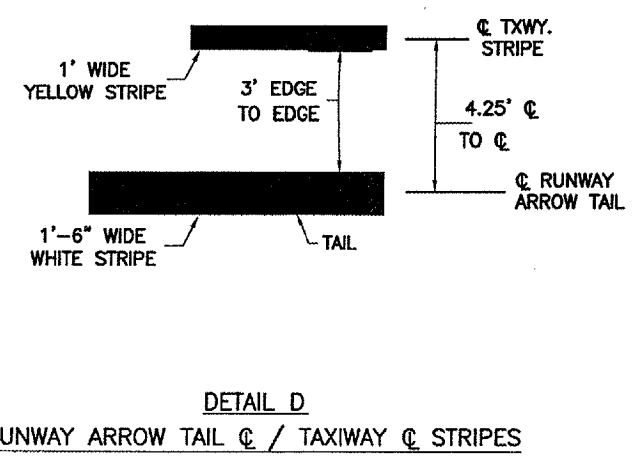


NONPRECISION RUNWAY MARKINGS



* = DISTANCE MEASURED FROM CENTERLINE OF TAXIWAY TO CENTERLINE OF RUNWAY.



* = SEE FAA AC 150/5340-1J APPENDIX 1 FOR DETAILS OF THE WHITE NUMERAL INSCRIPTION.

NOTE:
 DELETE TAXIWAY CENTERLINE STRIPE WITHIN THREE FEET OF RUNWAY ARROWHEAD.

G:\airport\A06T024 R31 EXTN, P\MT\PM\TRK\G.DWG, 5/18/2007 4:09:18 PM, jeffm