

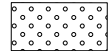
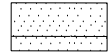
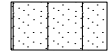







ILLINOIS ROUTE 62
MATCH LINE
SEE SHEET NO.248

LEGEND

-  SEEDING, CLASS 1
-  SEEDING, CLASS 1B
-  SEEDING, CLASS 2A
-  SEEDING, CLASS 4
-  SEEDING, CLASS 4A
-  SEEDING, CLASS 4B
-  WETLAND BUFFER
SEEDING, CLASS 4 AND
SEEDING, CLASS 5A
-  PRAIRIE SEEDING (SPECIAL)
-  SEEDING, SAVANNA MIX
-  STONE RIPRAP
(SEE DETAIL SHEETS AND STRUCTURE PLANS
FOR GRADATION AND PLACEMENT DETAILS)

NOTE: LIMITS OF SEEDING SHALL ALSO INCLUDE TOPSOIL FURNISH AND PLACE, 4"



ILLINOIS ROUTE 62

| | | | | | | | | | | | | |
|--|------------------------------|-----------------|-----------|---|---|---------------------------|------|----------------------|--------------------|-------------------|------------------------|---------------------|
| FILE NAME = ...\\D160F72-sht-landscp-11.dgn | USER NAME = okw | DESIGNED - CTB | REVISED - | STATE OF ILLINOIS DEPARTMENT OF TRANSPORTATION | LANDSCAPING PLAN | | | O.R. RTE. 0003 | SECTION 18A-2 | COUNTY MCHENRY | TOTAL SHEETS 825 | SHEET NO. 255 |
| | PLOT SCALE = 100.0000' / in. | CHECKED - GAB | REVISED - | | SCALE: 1" = 50' | SHEET NO. 11 OF 18 SHEETS | STA. | TO STA. | CONTRACT NO. 60F72 | | | |
| | PLOT DATE = 5/2/2012 | DATE - 5/3/2012 | REVISED - | | FED. ROAD DIST. NO. 1 ILLINOIS FED. AID PROJECT | | | | | | | |
| | | | | | | | | | | | | |