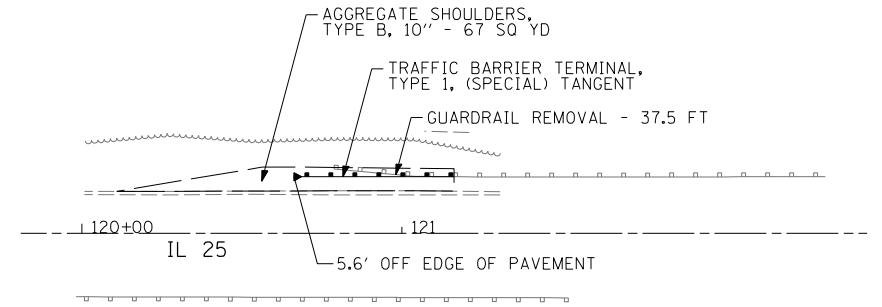
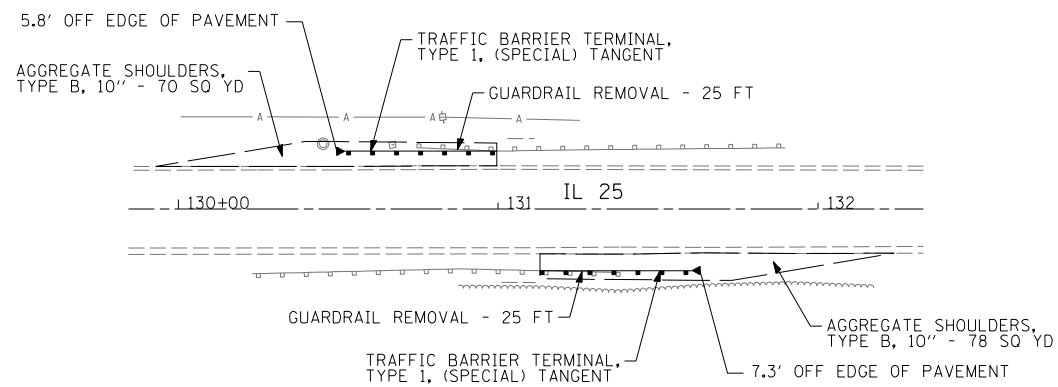


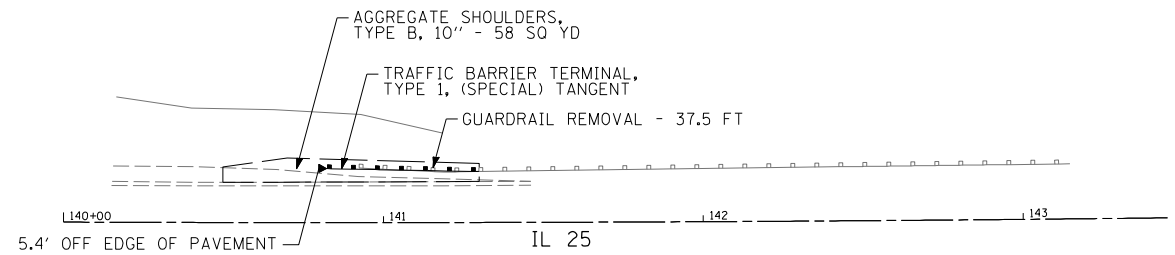
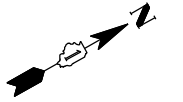
LOCATION 11
IL 25 - SOUTH OF ACCESS ROAD



LOCATION 12
IL 25 - 1/4 MI NORTH OF FABYAN FOREST PRESERVE

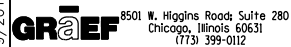


LOCATION 13
IL 25 - 1/4 MI NORTH OF FABYAN PARKWAY



LOCATION 14
IL 25 - 1 1/4 MILE NORTH OF RTE 30

F:\jobs\2009\20090303-57\cod\site\dn\00\160P25-sht-plan02.dgn 3/19/2012 9:43:33 AM



USER NAME = .USER.	DESIGNED - EAF	REVISED -
DRAWN - EAF	REVISIONS -	
PLOT SCALE = 60.0000' / IN.	CHECKED - RS	REVISED -
PLOT DATE = 3/19/2012	DATE - 03/22/2012	REVISED -

**STATE OF ILLINOIS
DEPARTMENT OF TRANSPORTATION**

**GUARDRAIL IMPROVEMENTS - KANE COUNTY
ROADWAY PLANS**

SCALE: 1" = 30' SHEET NO. 2 OF 11 SHEETS STA. TO STA.

F.A. RTE.	SECTION	COUNTY	TOTAL SHEETS	SHEET NO.
*	2011-025-GRR	KANE	19	6
* VARIOUS ROUTES			CONTRACT NO. 60P25	
ILLINOIS FED. AID PROJECT				