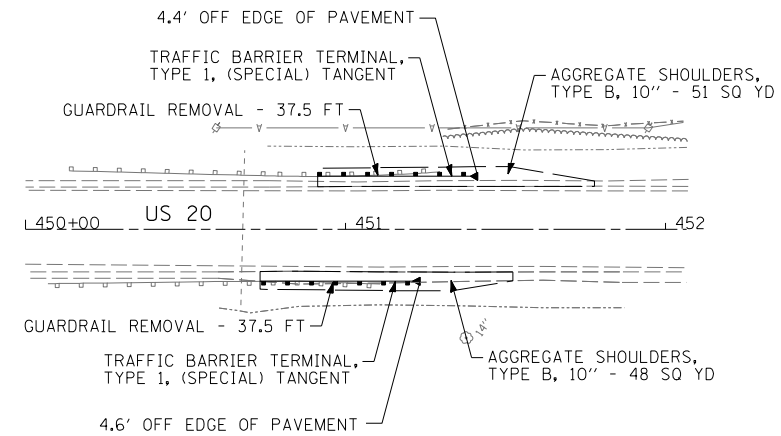
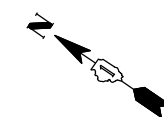
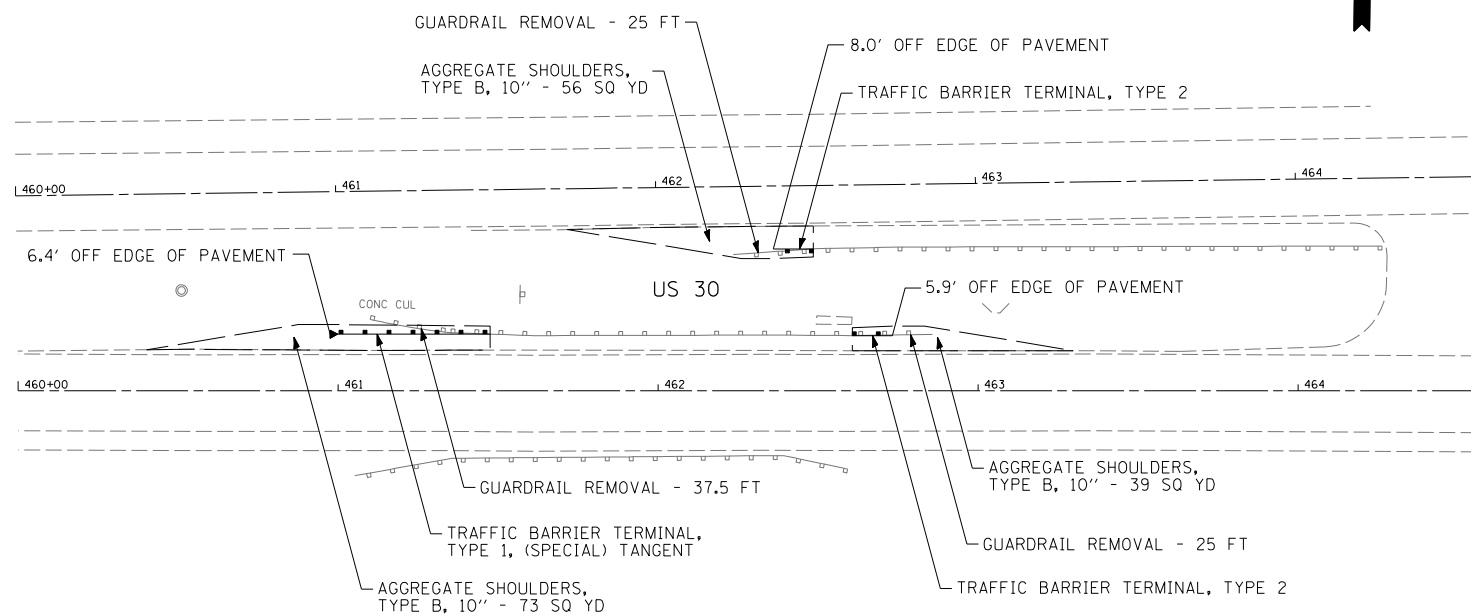


LOCATION 43
US 20 - 500' EAST OF MARSHALL ROAD

NOTE:
LOCATION 44 HAS BEEN
COMPLETED BY OTHERS.




LOCATION 45
US 20 - 1/4 MI WEST OF MARSHALL ROAD



LOCATION 46
US 30 - 1/4 MI WEST OF IL 47

F:\jobs\2009\20093023-57\cod\site\ dgn\00\160P25-sht-plan1.dgn
3/19/2012 9:44:02 AM



USER NAME = .USER.	DESIGNED - EAF	REVISED -
PLOT SCALE = 60.0000' / IN.	DRAWN - EAF	REVISED -
PLOT DATE = 3/19/2012	CHECKED - RS	REVISED -
	DATE - 03/22/2012	REVISED -

STATE OF ILLINOIS
DEPARTMENT OF TRANSPORTATION

GUARDRAIL IMPROVEMENTS - KANE COUNTY
ROADWAY PLANS

SCALE: 1" = 30' SHEET NO. 11 OF 11 SHEETS STA. TO STA.

F.A. RTE.	SECTION	COUNTY	TOTAL SHEETS	SHEET NO.
•	2011-025-GRR	KANE	19	15
•	VARIOUS ROUTES	CONTRACT NO. 60P25		
ILLINOIS FED. AID PROJECT				