

THE PROJECT IS LOCATED IN THE CITY OF NAPERVILLE,  
THE CITY OF AURORA AND UNINCORPORATED DUPAGE COUNTY

F.A.P. RTE.	SECTION	COUNTY	TOTAL SHEETS	SHEET NO.
338/IL 59	2011-037-DTR	DUPAGE	138	1
FED. ROAD DIST. NO.	ILLINOIS	CONTRACT NO.	60P43	

\*138 + 1 = 139  
D-91-014-10

FOR INDEX OF SHEETS, SEE SHEET NO. 2

**DESIGN DESIGNATION**

N/A

**TRAFFIC DATA**

	ADT 2009/2030	SPEED DESIGN/POSTED
IL ROUTE 59		
NEW YORK TO LIBERTY	49,700/68,000	45/40
LIBERTY TO N AURORA	49,700/79,000	45/40
N AURORA TO DIEHL	47,200/74,000	45/45
DIEHL TO I-88	47,200/67,000	30/30
I-88 TO FERRY	30,400/51,000	45/45
NEW YORK	23,000/24,000	45/45
AURORA	17,700/25,000	45/45
LIBERTY	13,100/20,000	45/40
JEFFERSON	12,000/16,000	35/30
N AURORA (WEST)	19,100/28,000	45/40
N AURORA (EAST)	17,300/27,000	45/40
DIEHL (WEST)	14,100/45,000	45/40
DIEHL (EAST)	19,000/29,000	45/40
RAMP A	20,200/25,000	50/45
RAMP B	20,900/25,000	50/45
RAMP C	6,400/8,000	50/45
RAMP D	5,100/8,000	50/45
FERRY (WEST)	9,900/19,000	45/45
EAST (EAST)	13,000/21,000	45/45
BRUCE	2,900/5,000	25/25
BROOKDALE	3,600/7,000	35/30
MERIDIAN	5,700/13,000	35/30
GLACIER	6,100/9,000	35/30

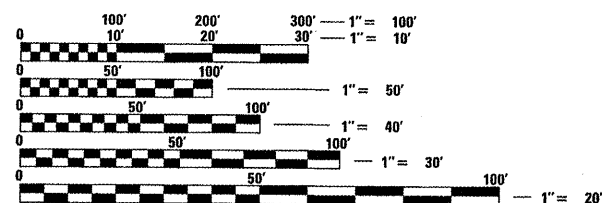
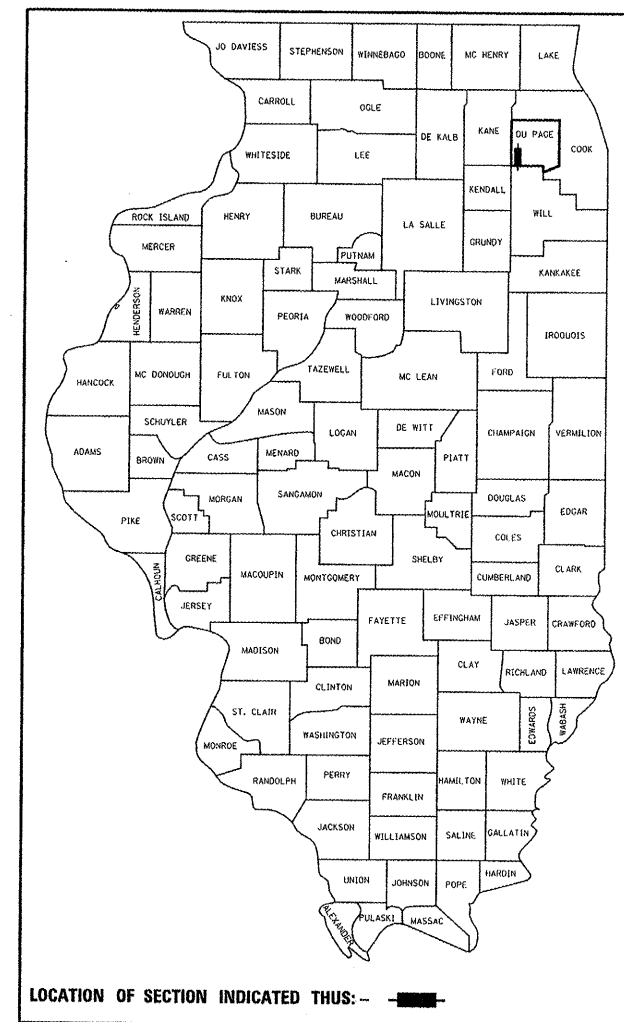
STATE OF ILLINOIS  
DEPARTMENT OF TRANSPORTATION  
DIVISION OF HIGHWAYS  
**PROPOSED HIGHWAY PLANS**

FAP ROUTE 338 (IL ROUTE 59)  
AURORA AVE./NEW YORK ST. TO FERRY RD.  
SECTION 2011-037-DTR

PROJECT: NHF-0338(045)

**ADVANCE WORK - TREE REMOVAL**

DUPAGE COUNTY  
C-91-540-11

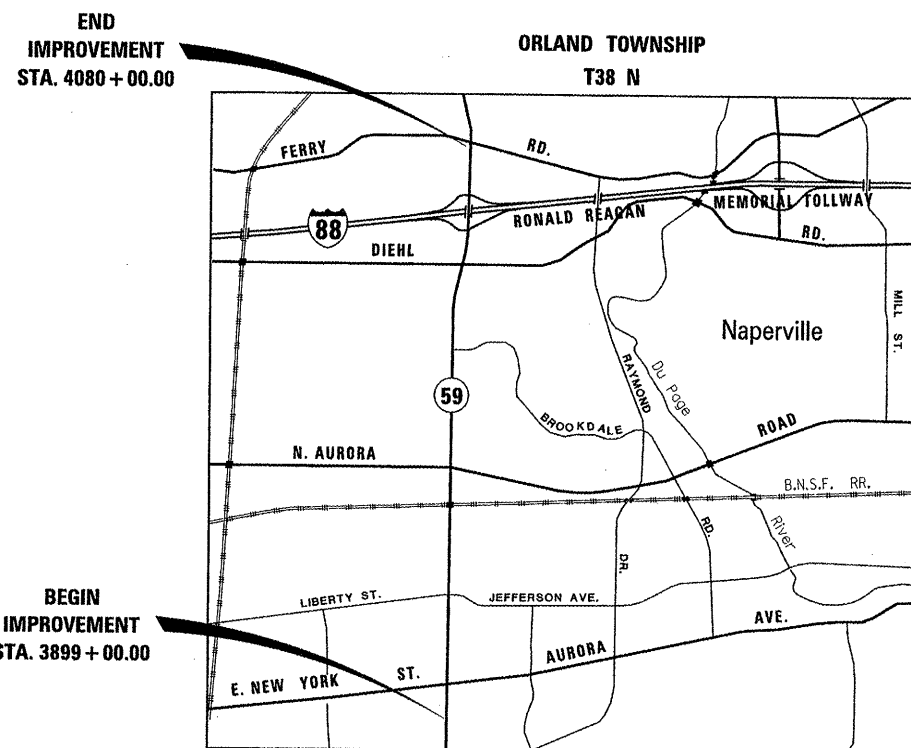


FULL SIZE PLANS HAVE BEEN PREPARED USING STANDARD  
ENGINEERING SCALES. REDUCED SIZED PLANS WILL NOT  
CONFORM TO STANDARD SCALES. IN MAKING MEASUREMENTS  
ON REDUCED PLANS, THE ABOVE SCALES MAY BE USED.

J.U.L.I.E.  
JOINT UTILITY LOCATION INFORMATION FOR EXCAVATION  
1-800-892-0123  
OR 811

PROJECT MANAGER - BRIAN KUTTAB (847)705-4431  
PROJECT ENGINEER - RON ZENAROSA (847)705-4212

CONTRACT NO. 60P43



LOCATION MAP

NET LENGTH OF PROJECT = 18,100 FEET = 3.43 MILES  
GROSS LENGTH OF PROJECT = 18,100 FEET = 3.43 MILES

KNIGHT E/A, INC.  
Date: 03-19-12  
*John C. Murrillo*  
John C. Murrillo  
Expires: 11-30-13

STATE OF ILLINOIS  
DEPARTMENT OF TRANSPORTATION  
DIVISION OF HIGHWAYS  
SUBMITTED MARCH 21, 2012  
*Diana M. O'Neil*  
DEPUTY DIRECTOR OF HIGHWAYS, REGION ENGINEER  
May 11 2012  
*John D. Baranzelli, P.E.*  
ENGINEER OF DESIGN AND ENVIRONMENT  
May 11 2012  
*William R. Fry*  
DIRECTOR OF HIGHWAYS, CHIEF ENGINEER

**PRINTED BY THE AUTHORITY  
OF THE STATE OF ILLINOIS**

Plans Prepared By:  
**KNIGHT**  
Engineers & Architects  
221 North LaSalle Street  
Suite 300  
Chicago, IL 60601-1211  
Phone: (312) 577-3300

FILEL\$