









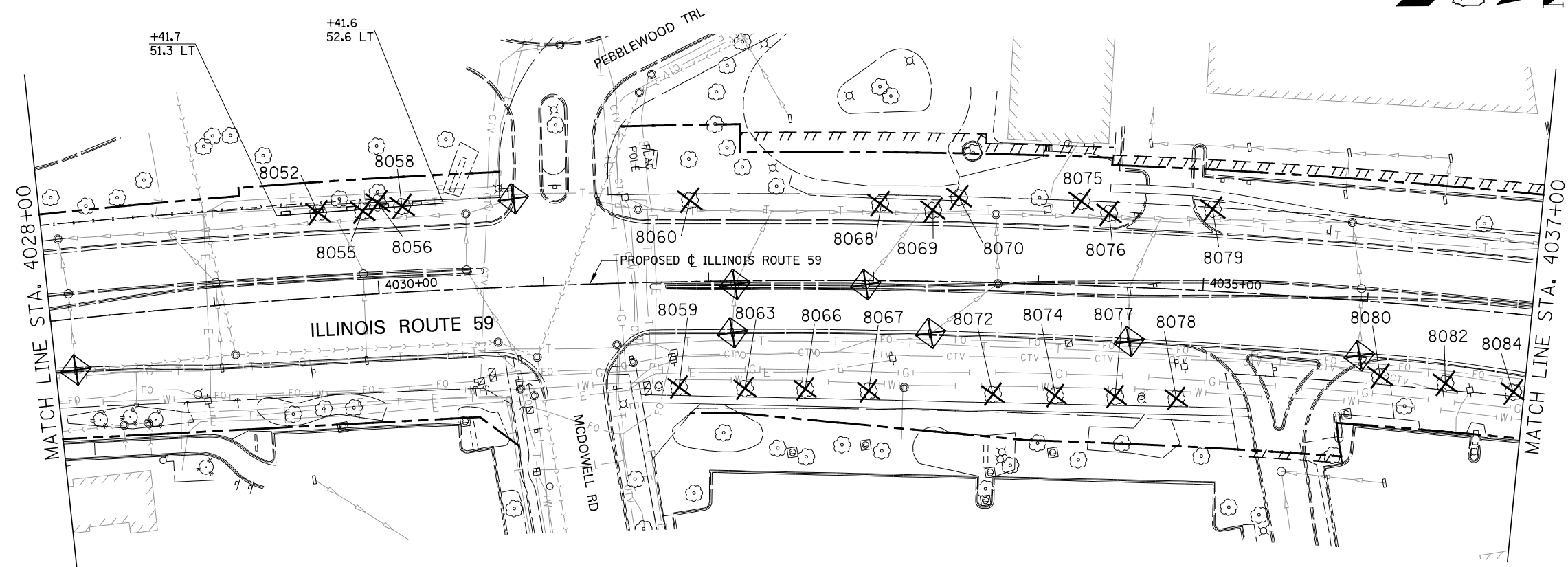
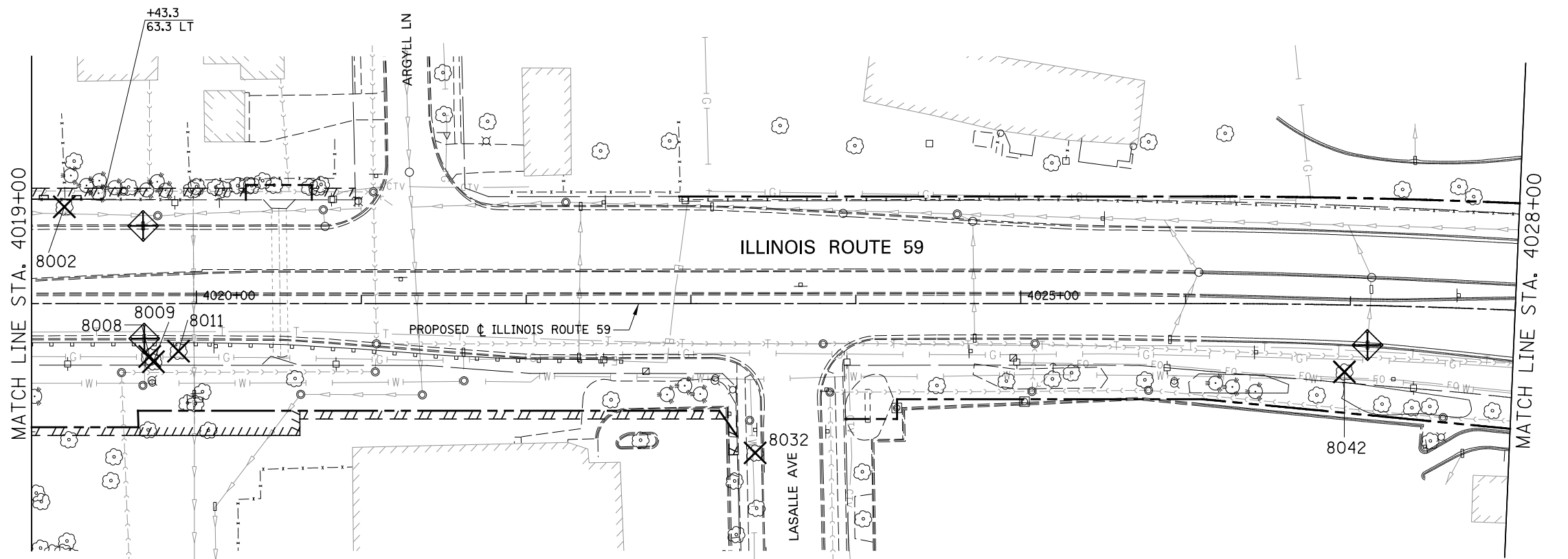


**LEGEND**

-  # TREE REMOVAL (TREE #)
-  # TREE PRUNING (TREE #)
- xxx - TEMPORARY FENCE
-  PERIMETER EROSION BARRIER
-  INLET FILTER
-  INLET AND PIPE PROTECTION
-  TEMPORARY DITCH CHECKS
- EX ROW
-  EX EASEMENT
- - - PR ROW
-  PR TEMP EASEMENT
-  PERMANENT EASEMENT
-  EROSION CONTROL BLANKET  
TEMPORARY EROSION CONTROL SEEDING



FILE NAME = #FILE#	USER NAME = #USER#	DESIGNED <i>CEO</i>	REVISED	<b>STATE OF ILLINOIS DEPARTMENT OF TRANSPORTATION</b>	<b>TREE REMOVAL AND EROSION CONTROL PLAN</b>	F.A.P. RTE. 338	SECTION 2011-037-DTR	COUNTY DUPAGE	TOTAL SHEETS 138	SHEET NO. 30		
	PLOT SCALE = #SCALE#	CHECKED <i>PJO</i>	REVISED -			SCALE: AS SHOWN	SHEET NO. 8 OF 19 SHEETS	STA. 4019+00	TO STA. 4037+00	CONTRACT NO. 60P43		
	PLOT DATE = #DATE#	DATE <i>03-22-2012</i>	REVISED -			ILLINOIS FED. AID PROJECT						