

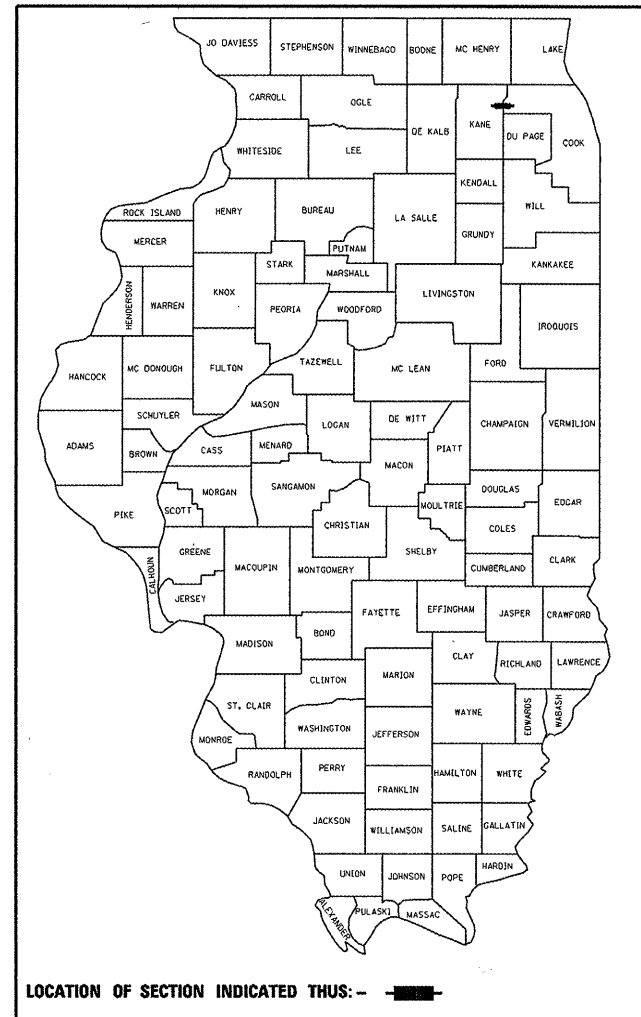
STATE OF ILLINOIS
DEPARTMENT OF TRANSPORTATION
DIVISION OF HIGHWAYS
PROPOSED
HIGHWAY PLANS

F.A.P. ROUTE 341 (IL 72 - HIGGINS ROAD)
SECTION: 2011-071-N
AT BEVERLY RD AND AT ROCK ROAD DR
INTERSECTION IMPROVEMENT AND TRAFFIC SIGNAL MODERNIZATION
PROJECT: HSIP-0341(055)
COOK AND KANE COUNTY
C-91-628-11
R 8 E | R 9 E

F.A.P. RTE.	SECTION	COUNTY	TOTAL SHEETS	SHEET NO.
341	2011-071-N	COOK	56	1
FED. ROAD DIST. NO. 1		ILLINOIS	CONTRACT NO. 60P90	
D-91-628-11				

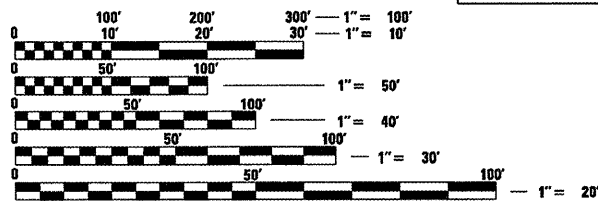
FOR INDEX OF SHEETS, SEE SHEET NO. 2

PROJECT LOCATED WITHIN THE VILLAGES OF HOFFMAN ESTATES AND EAST DUNDEE



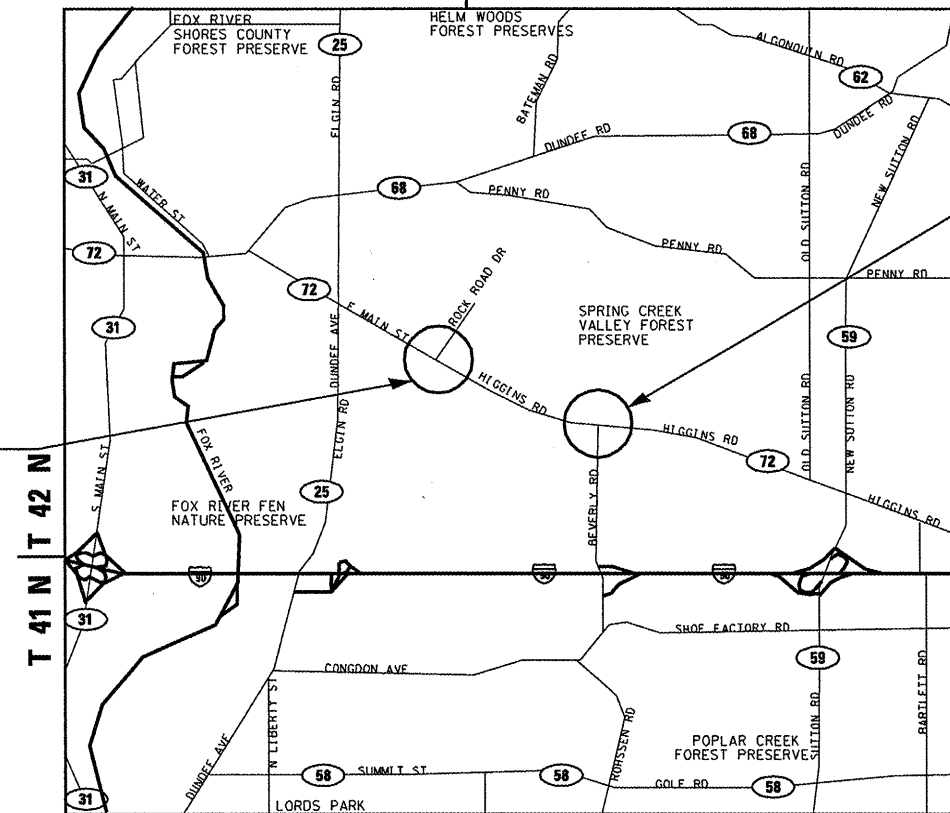
TRAFFIC DATA
IL RTE 72 (HIGGINS RD)
2010 ADT=34,500
SPEED LIMIT=50 MPH

BEVERLY ROAD
2010 ADT=9,500
SPEED LIMIT=40 MPH



FULL SIZE PLANS HAVE BEEN PREPARED USING STANDARD ENGINEERING SCALES. REDUCED SIZED PLANS WILL NOT CONFORM TO STANDARD SCALES. IN MAKING MEASUREMENTS ON REDUCED PLANS, THE ABOVE SCALES MAY BE USED.

J.U.L.I.E.
 JOINT UTILITY LOCATION INFORMATION FOR EXCAVATION
 1-800-892-0123
 OR 811



PROJECT LOCATION 1
 BEVERLY RD

PROJECT LOCATION 2
 ROCK ROAD DR

R 8 E | R 9 E
 SCALE: NTS
DUNDEE AND BARRINGTON TOWNSHIP
GROSS LENGTH OF PROJECT = 689.1 FT = 0.13 MILE
NET LENGTH OF PROJECT = 689.1 FT = 0.13 MILE

MILLENNIA PROFESSIONAL SERVICES
 THOMAS V. NGO, P.E.
 * 062-058379
Thomas V. Ngo
 DATE: 4/2/2012
 SIGNATURE AND SEAL APPLIES TO DRWG.

STATE OF ILLINOIS
 DEPARTMENT OF TRANSPORTATION
 DIVISION OF HIGHWAYS

SUBMITTED APRIL 3 20 12
Dino Okrofe/ASO
 DEPUTY DIRECTOR OF HIGHWAYS, REGION ENGINEER

MAY 11 20 12
DDr D. Baranzelli, P.E. jr
 acting ENGINEER OF DESIGN AND ENVIRONMENT

MAY 11 20 12
William R. Frey jr
 acting DIRECTOR OF HIGHWAYS, CHIEF ENGINEER

200 22ND Street, Suite 216, Lombard, IL 60148
 630.705.0110 voice, 630.839.2566 fax
 www.mps-il.com
MILLENNIA PROFESSIONAL SERVICES

**PRINTED BY THE AUTHORITY
 OF THE STATE OF ILLINOIS**

CONTRACT NO. 60P90

DISTRICT ONE - PLAN PREP ENGINEER: KEN ENG (847) 705-4247