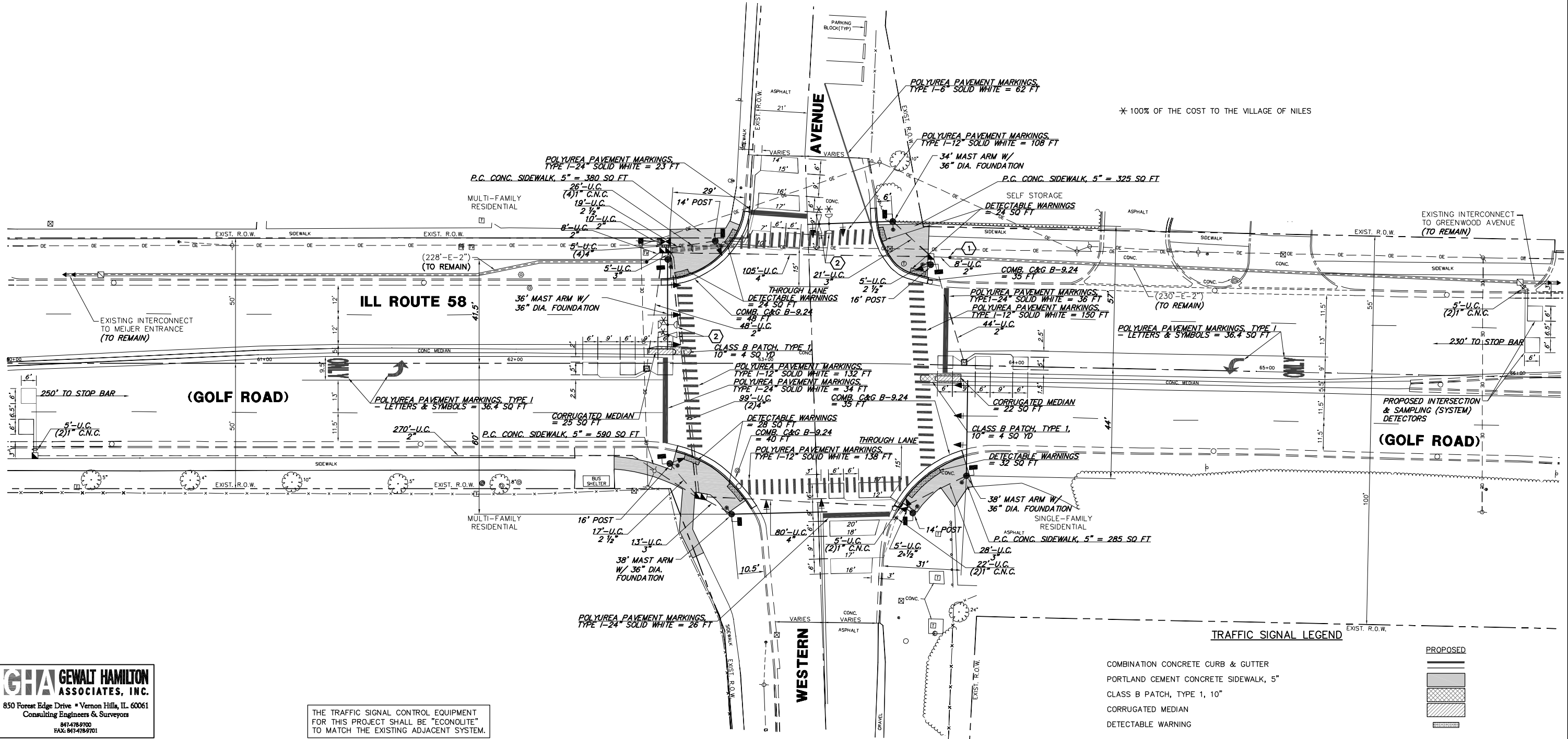
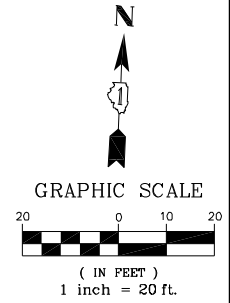


CONSTRUCTION NOTES:

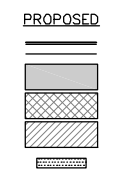
- ① THE CONTRACTOR SHALL LOCATE AND INTERCEPT THE COUPLING OF THE EXISTING 2" CONDUIT AND SPLICE A NEW 2" GALVANIZED STEEL CONDUIT TO RE-ESTABLISH THE FIBER OPTIC INTERCONNECT. THIS WORK SHALL BE INCLUDED IN THE COST OF CONDUIT.
- ② THE CONTRACTOR SHALL REINSTALL THE EXISTING LIGHT DETECTORS, CONFIRMATIONS BEACONS, AND LIGHT DETECTOR AMPLIFIER TO THE RESPECTIVE NEW MAST ARMS AND NEW CONTROLLER CABINET.



* 100% OF THE COST TO THE VILLAGE OF NILES

TRAFFIC SIGNAL LEGEND

- COMBINATION CONCRETE CURB & GUTTER
- PORTLAND CEMENT CONCRETE SIDEWALK, 5"
- CLASS B PATCH, TYPE 1, 10"
- CORRUGATED MEDIAN
- DETECTABLE WARNING



GHA GEWALT HAMILTON ASSOCIATES, INC.
 850 Forest Edge Drive • Vernon Hills, IL 60061
 Consulting Engineers & Surveyors
 847-478-9700
 FAX: 847-478-9701

THE TRAFFIC SIGNAL CONTROL EQUIPMENT FOR THIS PROJECT SHALL BE "ECONOLITE" TO MATCH THE EXISTING ADJACENT SYSTEM.

FILE NAME =	USER NAME = ZACH WALLSTEN
4085.879 - TR1.dwg	
PLOT SCALE = 1" = .0833'	
PLOT DATE = 2/1/2012	

DESIGNED - JRD	REVISED -
DRAWN - ZCW	REVISED -
CHECKED - KLB	REVISED -
DATE - 2/1/2012	REVISED -

STATE OF ILLINOIS DEPARTMENT OF TRANSPORTATION

TRAFFIC SIGNAL MODERNIZATION PLAN
ILL ROUTE 58 (GOLF ROAD) AT WESTERN AVENUE
 SCALE: 1" = 20' SHEET NO. OF SHEETS STA. TO STA.

F.A.P. RTE.	SECTION	COUNTY	TOTAL SHEETS	SHEET NO.
339	2011-211-TS	COOK	26	17
CONTRACT #:			60R51	
ILLINOIS FED. AID PROJECT				

GHA #4085.879