

STATE OF ILLINOIS
 DEPARTMENT OF TRANSPORTATION
 DIVISION OF HIGHWAYS

**PROPOSED
 HIGHWAY PLANS**

F.A.U. ROUTE 1313 (CHURCH ST.)
 GROSS POINT RD. TO DODGE AVE.
 SECTION (99B&0808)RS-1
 RESURFACING (3P)
 COOK COUNTY
 C-91-273-12

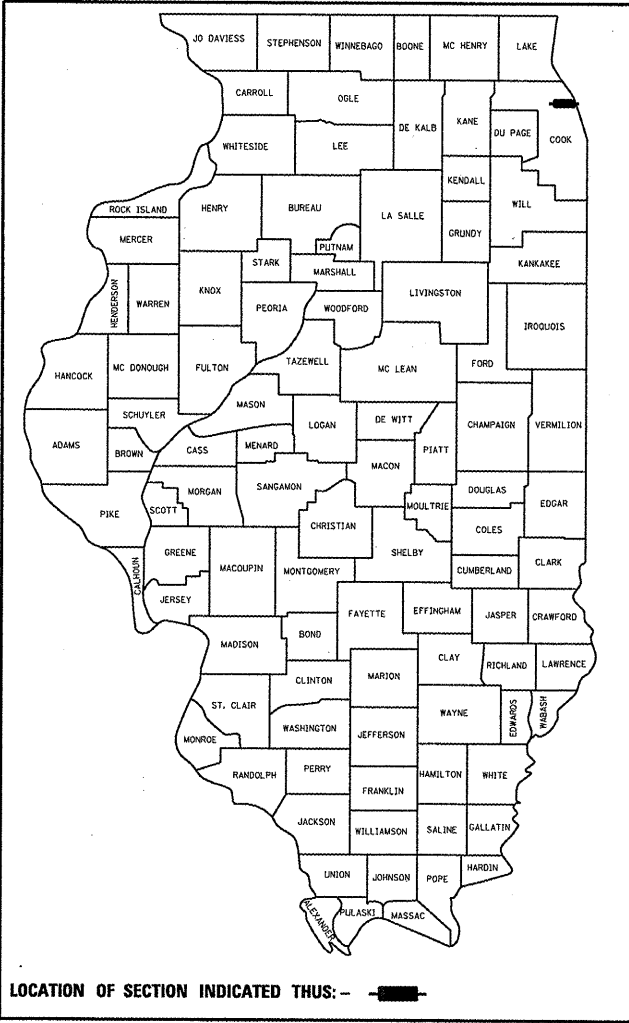
F.A.U. RTE.	SECTION	COUNTY	TOTAL SHEETS	SHEET NO.
1313	(99B&0808) RS-1	COOK	30	1

ILLINOIS CONTRACT NO. 60R99
 * 30 & 2 = 32

D-91-273-12

FOR INDEX OF SHEETS, SEE SHEET NO. 2

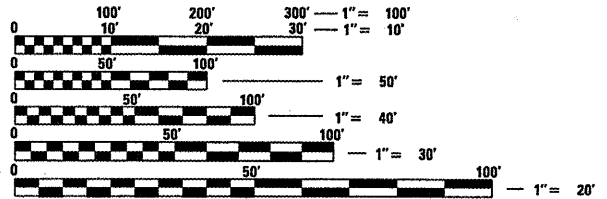
THE PROJECT IS LOCATED IN THE VILLAGE OF SKOKIE AND THE CITY OF EVANSTON



LOCATION OF SECTION INDICATED THUS: - [black rectangle] -

TRAFFIC DATA

2010 ADT = 14900
 POSTED SPEED LIMIT = 20 - 30 MPH

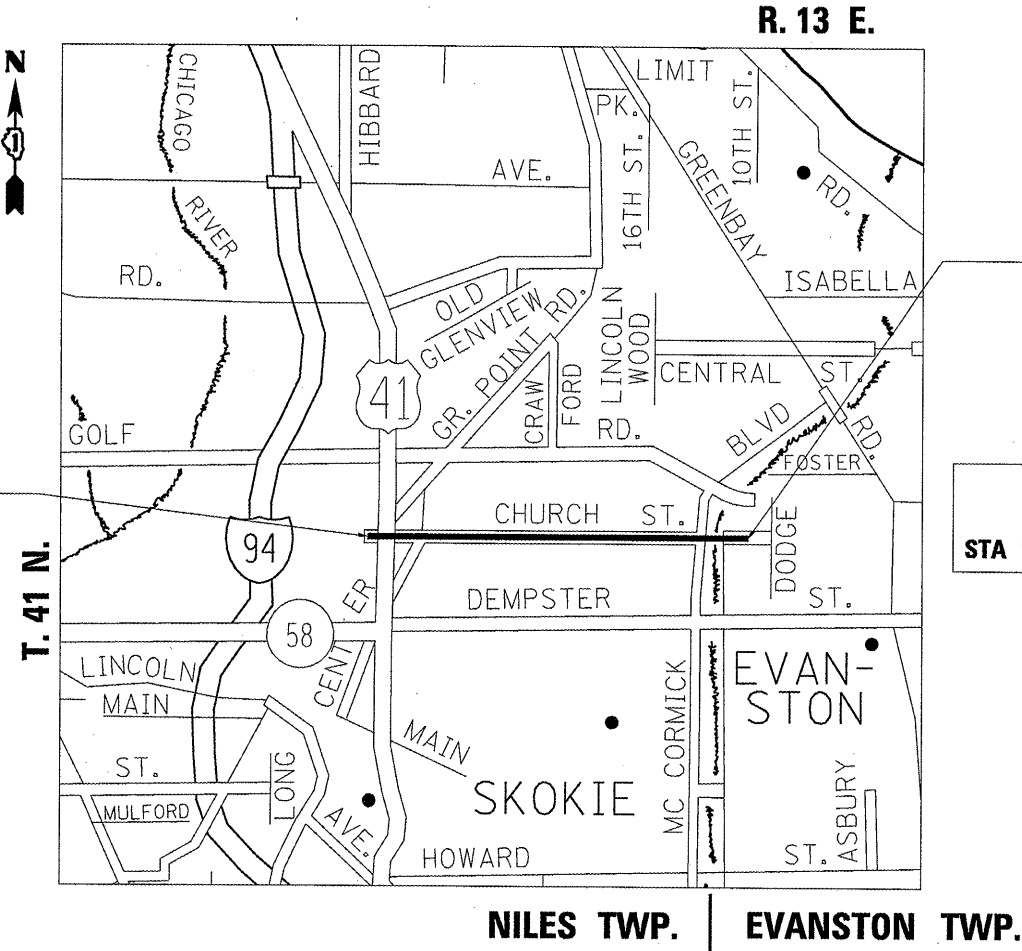


FULL SIZE PLANS HAVE BEEN PREPARED USING STANDARD ENGINEERING SCALES. REDUCED SIZED PLANS WILL NOT CONFORM TO STANDARD SCALES. IN MAKING MEASUREMENTS ON REDUCED PLANS, THE ABOVE SCALES MAY BE USED.

J.U.L.I.E.
 JOINT UTILITY LOCATION INFORMATION FOR EXCAVATION
 1-800-892-0123
 OR 811

PROJECT ENGINEER: DAN WILGREEN (847) 705-4240
 PROJECT MANAGER: KEN ENG (847) 705-4247

CONTRACT NO. 60R99



PROJECT BEGINS
 STA. 3 + 53

PROJECT ENDS
 STA. 128 + 31

OMISSION:
 STA 107+93 TO STA 113+01

GROSS LENGTH = 12478.0 FT. = 2.363 MILE
 NET LENGTH = 11970.0 FT. = 2.267 MILE

STATE OF ILLINOIS
 DEPARTMENT OF TRANSPORTATION
 DIVISION OF HIGHWAYS

SUBMITTED April 3 2012
Diane Okrofski
 DEPUTY DIRECTOR OF HIGHWAYS, REGION ENGINEER

May 11 2012
John D. Baranzelli, P.E.
 ENGINEER OF DESIGN AND ENVIRONMENT

May 11 2012
William R. Frey
 DIRECTOR OF HIGHWAYS, CHIEF ENGINEER

PRINTED BY THE AUTHORITY
 OF THE STATE OF ILLINOIS

Rev. 6-1-12