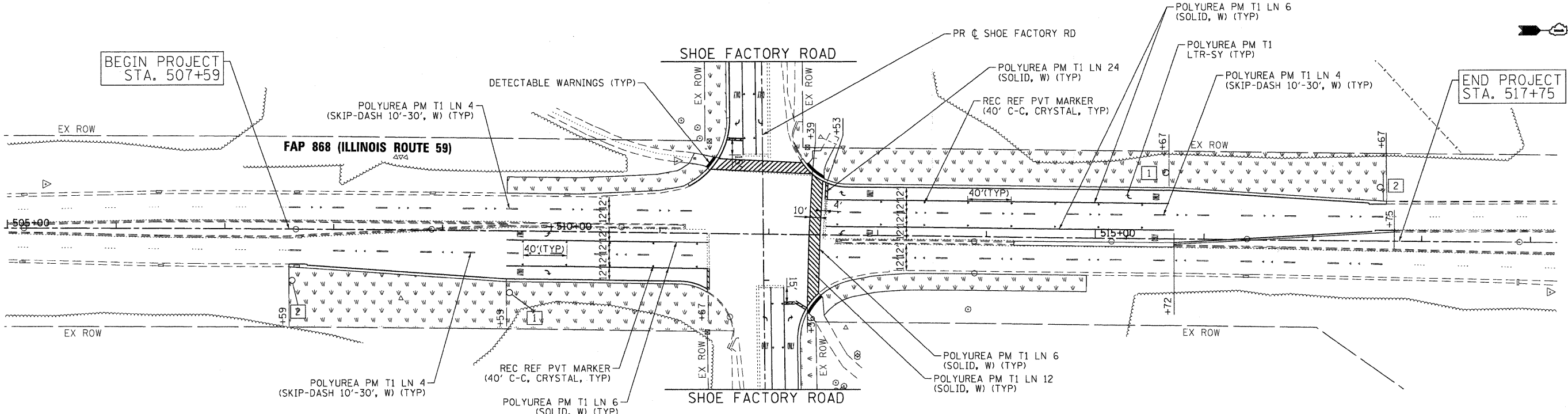



BEGIN PROJECT STA. 507+59

END PROJECT STA. 517+75



**LEGEND:**  
 SEEDING, CLASS 2A

**RIGHT LANE ONLY**

**Shoe Factory Rd** **Illinois Route 59**

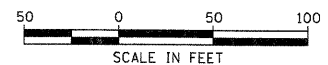
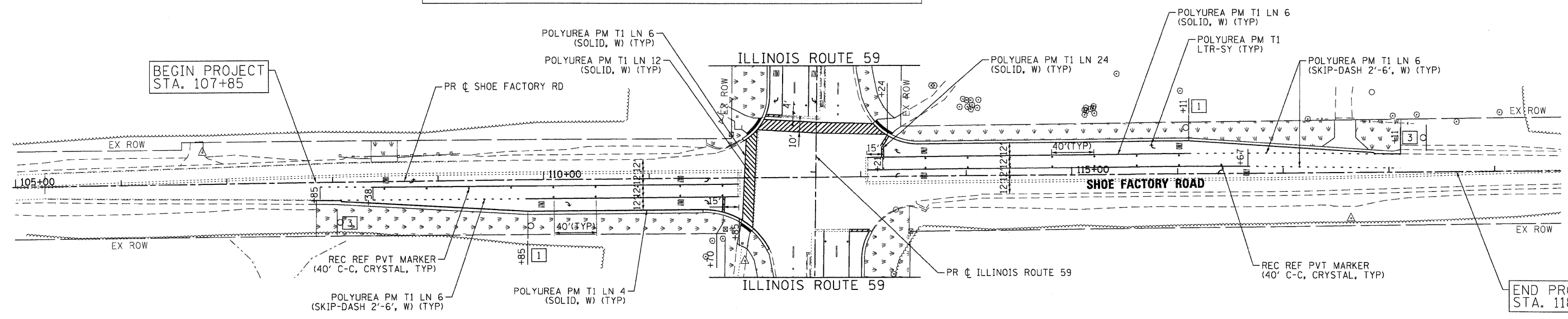
**1**  
R3-5fP (30" x 12")  
R3-5R (30" x 36")

**2**  
CUSTOM  
60" X 18"

**3**  
CUSTOM  
60" X 18"

BEGIN PROJECT STA. 107+85

END PROJECT STA. 118+11



COMPANY NAME: HRGreen  
 PROJECT CONTACT: jme2hus  
 CLIENT: HRGreen.com  
 DATE PLOTTED: 4/5/2012 5:05:51 PM  
 FILE NAME: 0177.pn.dgn  
 PLOT TO: 0  
 PLOT TABLE: Standard Trans.tbl



USER NAME = jme2hus	DESIGNED -	REVISED -
PLOT SCALE = 1"=50'	DRAWN -	REVISED -
PLOT DATE = 4/5/2012	CHECKED -	REVISED -
	DATE = 4/5/12	REVISED -

STATE OF ILLINOIS  
 DEPARTMENT OF TRANSPORTATION

PAVEMENT MARKING, SIGNING, AND RESTORATION PLAN  
 IL 59 & SHOE FACTORY RD

SCALE: 1"=50' SHEET NO. 1 OF 1 SHEETS STA. BEG TO STA. END

F.A.P. RTE.	SECTION	COUNTY	TOTAL SHEETS	SHEET NO.
338	10-00084-00-CH	COOK	63	16
CONTRACT NO. 63711				

FED. ROAD DIST. NO. ILLINOIS FED. AID PROJECT