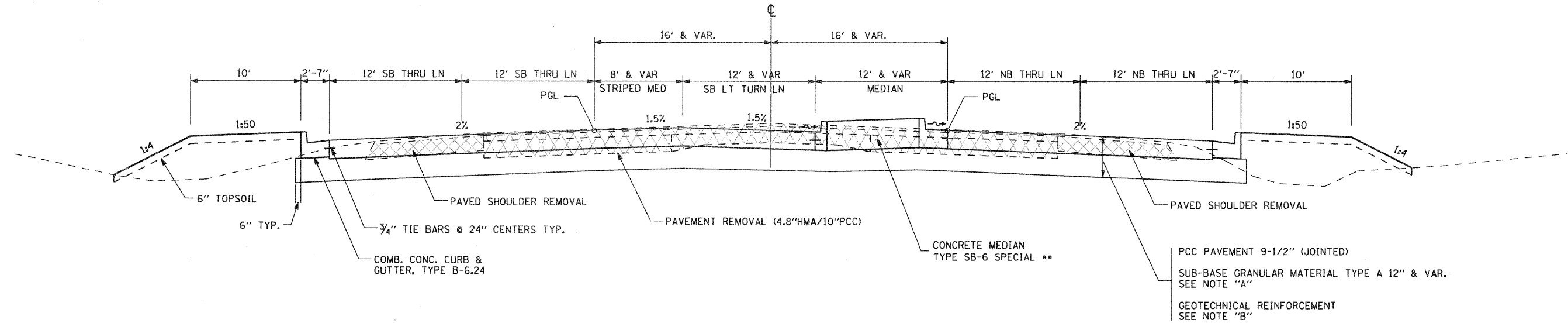
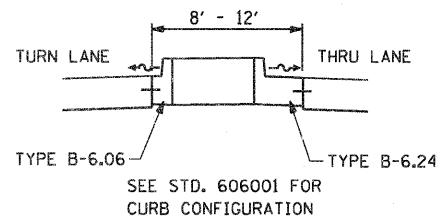


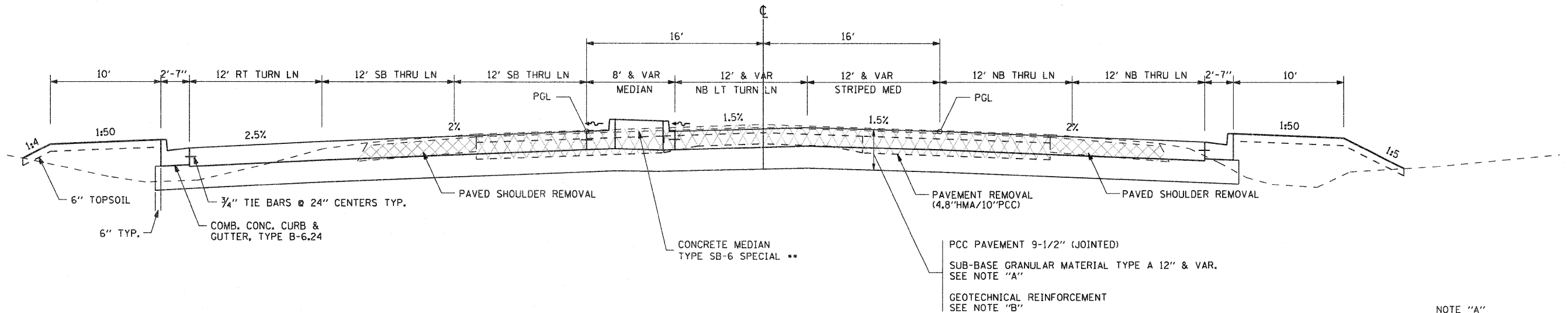
IL ROUTE 2
STA. 223+61.11 - STA. 227+00.00



** CONCRETE MEDIAN TYPE SB-6 SPECIAL
STA. 224+34.21 TO RT. STA. 231+09.63



IL ROUTE 2
STA. 227+00.00 - STA. 231+81.09



NOTE: NO MEDIAN STA. 231+09.63 - 232+21.95

NOTE "A"
SEE SCHEDULE FOR AREAS
OF INCREASED DEPTH

NOTE "B"
SEE SCHEDULE FOR AREAS TO
RECEIVE GEOTECHNICAL REINFORCEMENT

FILE NAME =	USER NAME = petp	DESIGNED -	REVISED -	STATE OF ILLINOIS DEPARTMENT OF TRANSPORTATION	FAP 742 (IL 2) TYPICAL SECTIONS	F.A.P. RTE.	SECTION	COUNTY	TOTAL SHEETS	SHEET NO.	
G:\2010\TRANS\BI0T00\VDGN\Typicals\081500-Typical.dgn	PLOT SCALE = 10.0000' / IN.	DRAWN -	REVISED -			734	34R	WINNEBAGO	491	18	
	PLOT DATE = 1/25/2012	CHECKED -	REVISED -			CONTRACT NO. 64515					
		DATE -	REVISED -			ILLINOIS FED. AID PROJECT					
					SCALE: N/A	SHEET NO. OF SHEETS		STA. TO STA.			