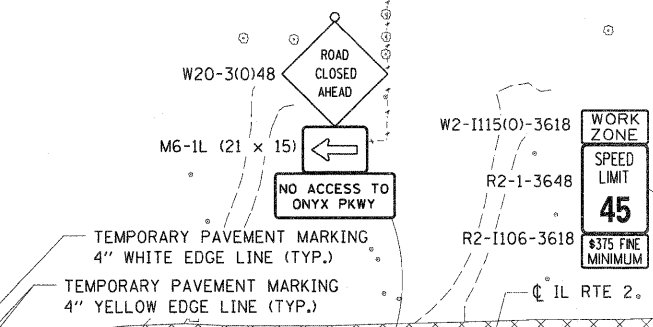
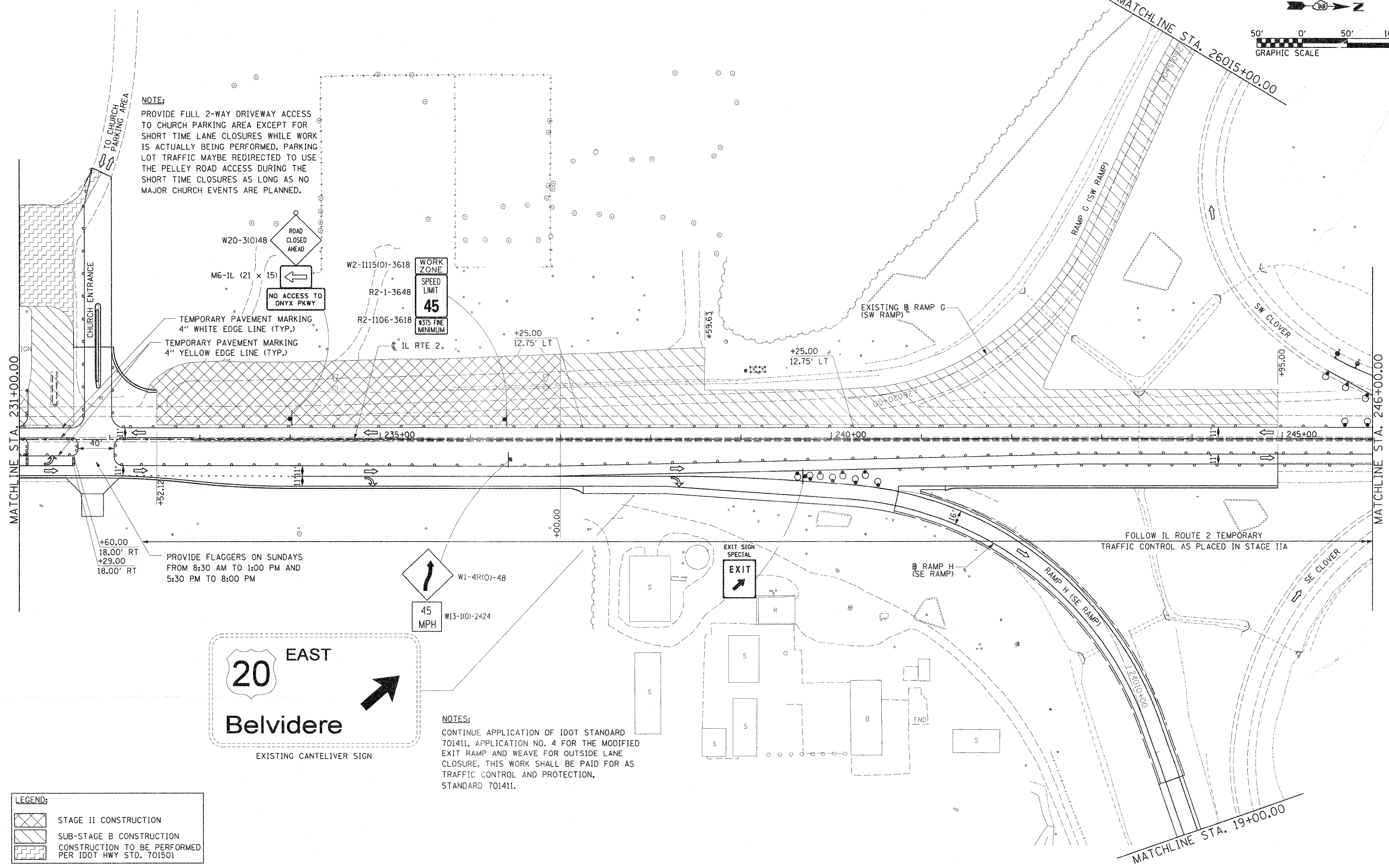



NOTE:
 PROVIDE FULL 2-WAY DRIVEWAY ACCESS TO CHURCH PARKING AREA EXCEPT FOR SHORT TIME LANE CLOSURES WHILE WORK IS ACTUALLY BEING PERFORMED. PARKING LOT TRAFFIC MAYBE REDIRECTED TO USE THE PELLEY ROAD ACCESS DURING THE SHORT TIME CLOSURES AS LONG AS NO MAJOR CHURCH EVENTS ARE PLANNED.

MATCHLINE STA. 231+00.00

MATCHLINE STA. 246+00.00



PROVIDE FLAGGERS ON SUNDAYS FROM 8:30 AM TO 1:00 PM AND 5:30 PM TO 8:00 PM



NOTES:
 CONTINUE APPLICATION OF IDOT STANDARD 701411, APPLICATION NO. 4 FOR THE MODIFIED EXIT RAMP AND WEAVE FOR OUTSIDE LANE CLOSURE, THIS WORK SHALL BE PAID FOR AS TRAFFIC CONTROL AND PROTECTION, STANDARD 701411.

LEGEND:

	STAGE II CONSTRUCTION
	SUB-STAGE B CONSTRUCTION
	CONSTRUCTION TO BE PERFORMED PER IDOT HWY STD. 701501

FILE NAME = 0201500-sht-staging28.dgn	USER NAME = TERRA	DESIGNED - KJC	REVISED -	STATE OF ILLINOIS DEPARTMENT OF TRANSPORTATION	MAINTENANCE OF TRAFFIC PLAN STAGE II AND SUB-STAGE B	F.A. RTE. = 742	SECTION = 34R	COUNTY = WINNEBAGO	TOTAL SHEETS = 491	SHEET NO. = 140	
PLOT SCALE = 50.0000' / IN.	DRAWN - CBC	CHECKED - DPA	REVISED -			SCALE: 1" = 50' SHEET NO. 2 OF 9 SHEETS STA. 231+00.00 TO STA. 246+00.00					
PLOT DATE = 1/16/2012	DATE = 01/17/12	REVISOR -	REVISOR -			CONTRACT NO. 64515					
						ILLINOIS FED. AID PROJECT					