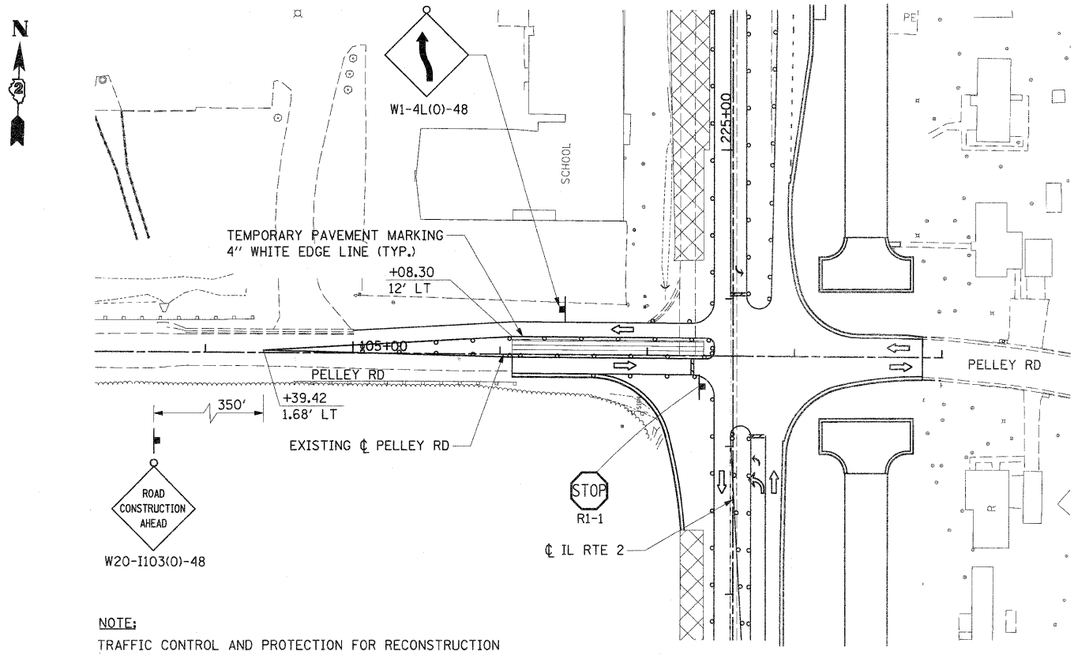

NOTE:

TRAFFIC CONTROL AND PROTECTION FOR RECONSTRUCTION OF CENTER LANE PAVEMENT SHALL BE PAID FOR AS A LUMP SUM COMPONENT OF TRAFFIC CONTROL AND PROTECTION, STANDARD 701502.

PELLEY ROAD
SUB-STAGE 2B-1

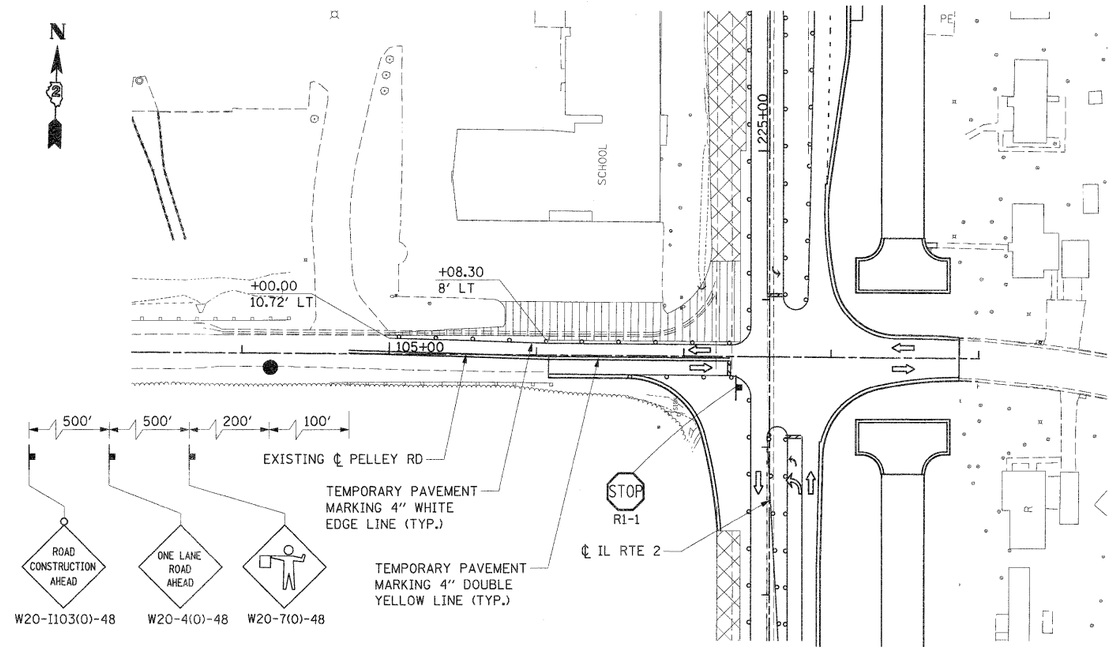

NOTE:

TRAFFIC CONTROL AND PROTECTION DURING RECONSTRUCTION OF THE WESTBOUND LANE OF PELLEY ROAD SHALL BE PAID FOR AS A COMPONENT OF THE LUMP SUM BASIS FOR TRAFFIC CONTROL AND PROTECTION, STANDARD 701326.

PELLEY ROAD
SUB-STAGE 2B-2

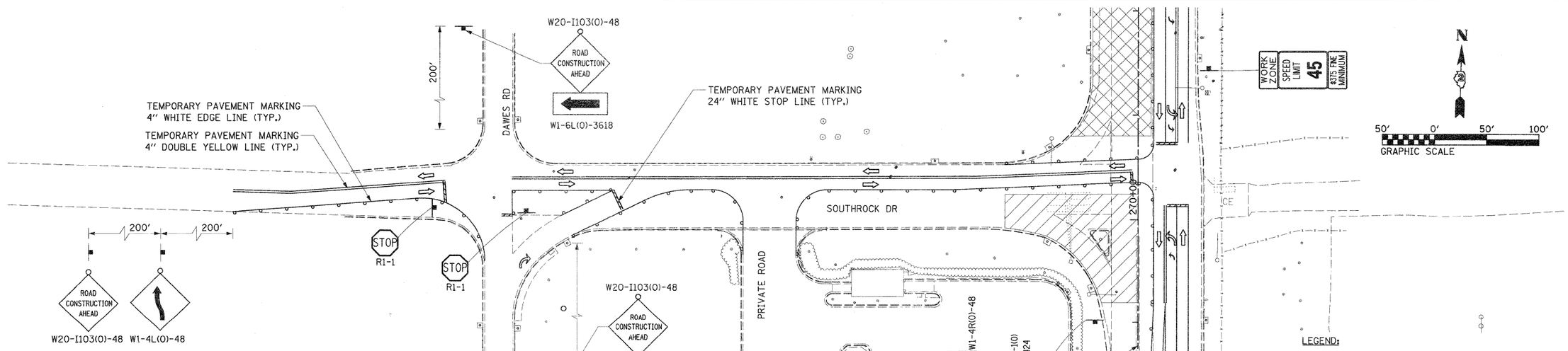

NOTE:

TRAFFIC CONTROL AND PROTECTION FOR THE PATCHING AND RESURFACING OF THE SOTHWEST QUADRANT OF THE IL2 / SOUTHROCK DRIVE INTERSECTION SHALL BE PAID FOR AS A LUMP SUM COMPONENT OF THE TRAFFIC CONTROL AND PROTECTION, STANDARD 701502 AS MODIFIED TO PROVIDE CENTERLINE STRIPING IN LIEU OF DRUMS.

SOUTHROCK DR
SUB-STAGE B

FILE NAME = D201500-sht-staging34B.dgn	USER NAME = TERRA	DESIGNED - BCB	REVISED	STATE OF ILLINOIS DEPARTMENT OF TRANSPORTATION	MAINTENANCE OF TRAFFIC PLAN STAGE II AND SUB-STAGE B	F.A. RTE.	SECTION	COUNTY	TOTAL SHEETS	SHEET NO.
		DRAWN - CBC	REVISED -			742	34R	WINNEBAGO	491	147
	PLOT SCALE = 50.0000 ' / IN.	CHECKED - DPA	REVISED -					CONTRACT NO. 64515		
	PLOT DATE = 1/16/2012	DATE - 01/17/12	REVISED -		SCALE: 1" = 50' SHEET NO. 9 OF 9 SHEETS STA. TO STA.		ILLINOIS FED. AID PROJECT			