




MATCH LINE STA 240+00

MATCH LINE STA 246+00

STA. 244+95.00  
END PCC PAVEMENT  
OMISSION BEGINS

- LEGEND**
-  INLET & PIPE PROTECTION
  -  TEMPORARY DITCH CHECKS
  -  PERIMETER EROSION BARRIER



|   |                             |            |           |
|---|-----------------------------|------------|-----------|
| FILE NAME =                             | USER NAME = petp            | DESIGNED - | REVISED - |
| gr\2010\trans\blt001\dgn\Erosion Sheets | IL2\081500 ER IL2 5.dgn     | DRAWN -    | REVISED - |
|   | PLOT SCALE = 20.0000' / IN. | CHECKED -  | REVISED - |
|   | PLOT DATE = 1/25/2012       | DATE -     | REVISED - |

**STATE OF ILLINOIS  
DEPARTMENT OF TRANSPORTATION**

**FAP 742 (IL 2)  
EROSION CONTROL AND RIGHT-OF-WAY**

SCALE: 1" = 20'    SHEET NO. OF SHEETS    STA. 240+00.00 TO STA. 246+00.00

| F.A.P. RTE.               | SECTION | COUNTY    | TOTAL SHEETS | SHEET NO. |
|---------------------------|---------|-----------|--------------|-----------|
| 742                       | 34R     | WINNEBAGO | 491          | 166       |
| CONTRACT NO. 64515        |         |           |              |           |
| ILLINOIS FED. AID PROJECT |         |           |              |           |